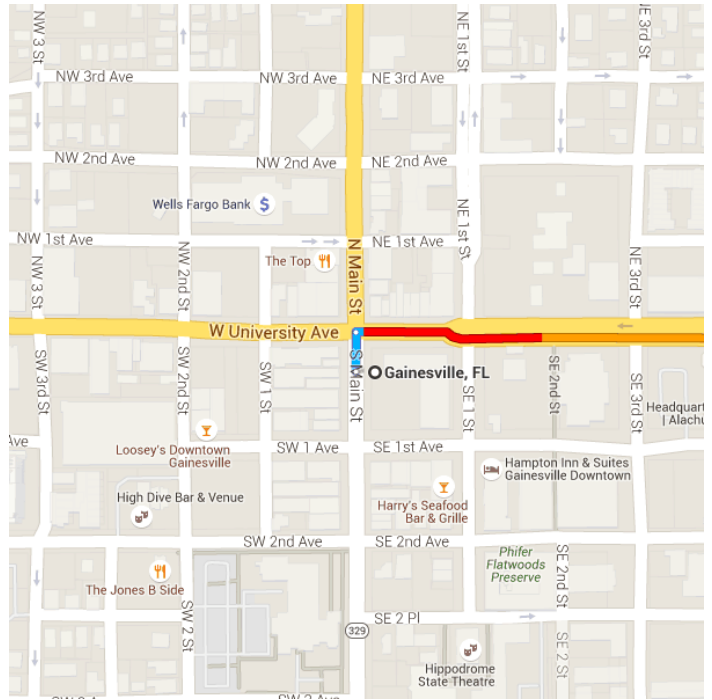


Map data ©2016 Google, INEGI 5 mi

## Gainesville, FL

- ↑ 1. Head north on S Main St toward NE State Rd 24/E University Ave

9 s (118 ft)



**Follow FL-20 E to County Rd 315 N in Interlachen**

33 min (28.3 mi)

- 2. Turn right at the 1st cross street onto NE State Rd 24/E University Ave

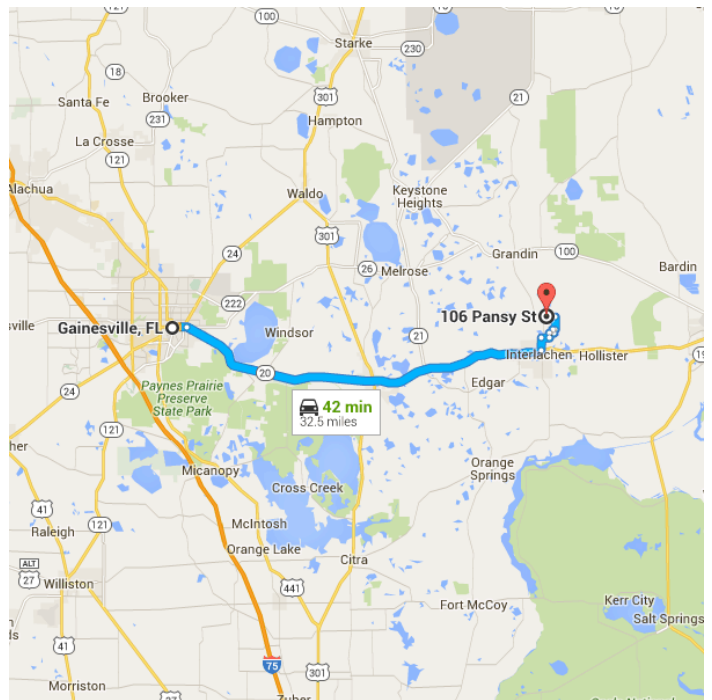
**i** Continue to follow E University Ave

1.1 mi

- 3. Use the right 2 lanes to turn slightly right onto FL-20 E/SE Hawthorne Rd

**i** Continue to follow FL-20 E

27.3 mi



**Continue on County Rd 315 N. Take 64th St, Maltas Ave and Fowler St to Oleander Dr/Pansy St**

10 min (4.1 mi)

- 4. Turn left onto County Rd 315 N

0.9 mi

- ↶ 5. Turn right onto 64th St  


---

0.5 mi
- ↷ 6. Turn left onto Hayman Dr  


---

0.3 mi
- ↑ 7. Hayman Dr turns right and becomes Sasso Dr  


---

0.3 mi
- ↑ 8. Sasso Dr turns left and becomes Dalton Ave  


---

0.3 mi
- ↶ 9. Turn right onto Fagan St  


---

0.2 mi
- ↷ 10. Turn left onto Maltas Ave  


---

0.9 mi
- ↷ 11. Turn left onto Fowler St  


---

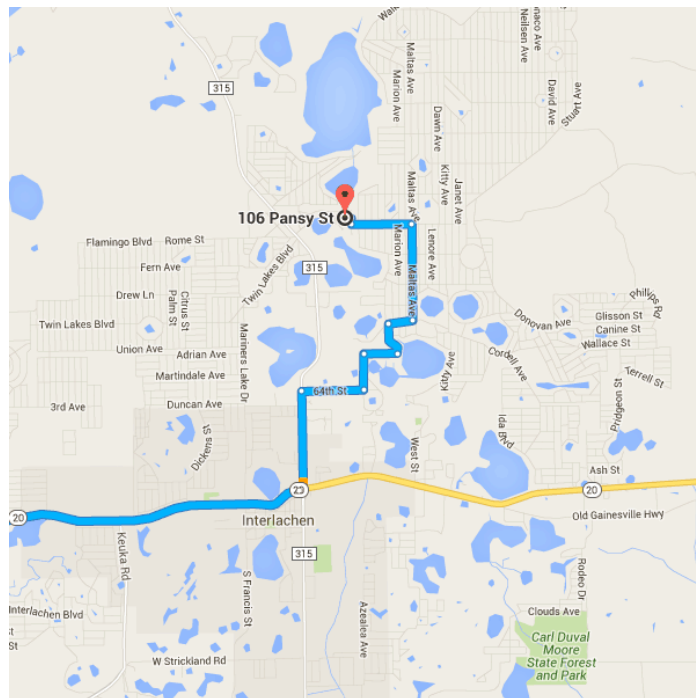
0.5 mi
- ↶ 12. Turn right onto Poinsetta Dr  


---

289 ft
- ↷ 13. Turn left onto Oleander Dr/Pansy St  
i Destination will be on the right  


---

338 ft



## 106 Pansy St

Interlachen, FL 32148

These directions are for planning purposes only. You may find that construction projects, traffic, weather, or other events may cause conditions to differ from the map results, and you should plan your route accordingly. You must obey all signs or notices regarding your route.

