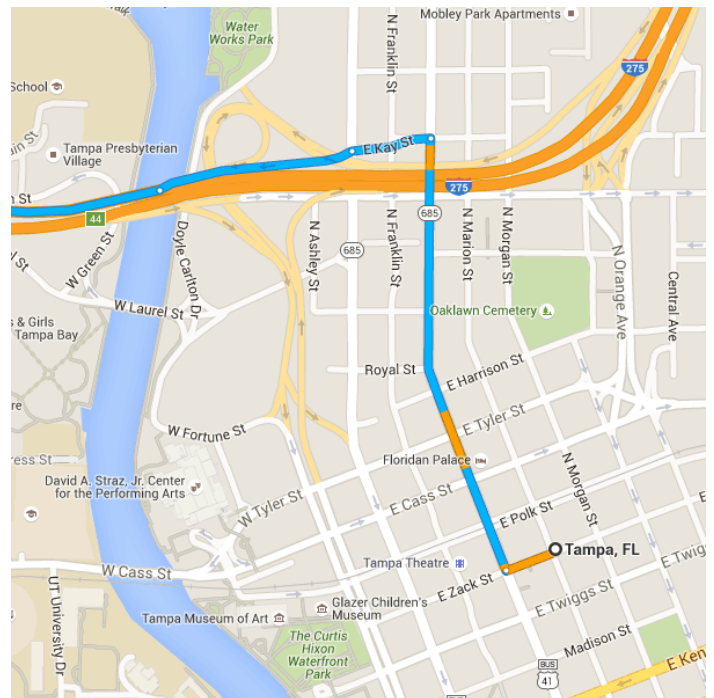


Map data ©2016 Google, INEGI 5 mi

### Tampa, FL

#### Get on I-275 S from N Florida Ave

- 3 min (0.9 mi)
- ↑ 1. Head west on E Zack St toward N Marion St
- 322 ft
- ↗ 2. Turn right onto N Florida Ave
- 0.5 mi
- ↖ 3. Turn left onto E Kay St
- 479 ft
- ↑ 4. Use the right 2 lanes to take the ramp onto I-275 S
- 0.2 mi



#### Take FL-589 Toll N to FL-52 W in Pasco County. Take exit 27 from FL-589 Toll N

32 min (33.1 mi)

- ↑ 5. Merge onto I-275 S  


---

 4.0 mi
- ↘ 6. Use the right 2 lanes to take exit 39 to merge onto FL-589 Toll N/FL-60 W toward Tampa Airport/Clearwater  
i Continue to follow FL-589 Toll N  
⚠ Partial toll road  
⚠  
 Parts of this road are closed 9:00 PM – 6:00 AM  


---

 6.5 mi
- ↙ 7. Keep left to stay on FL-589 Toll N  
⚠ Toll road  
⚠  
 Parts of this road may be closed at certain times or days  


---

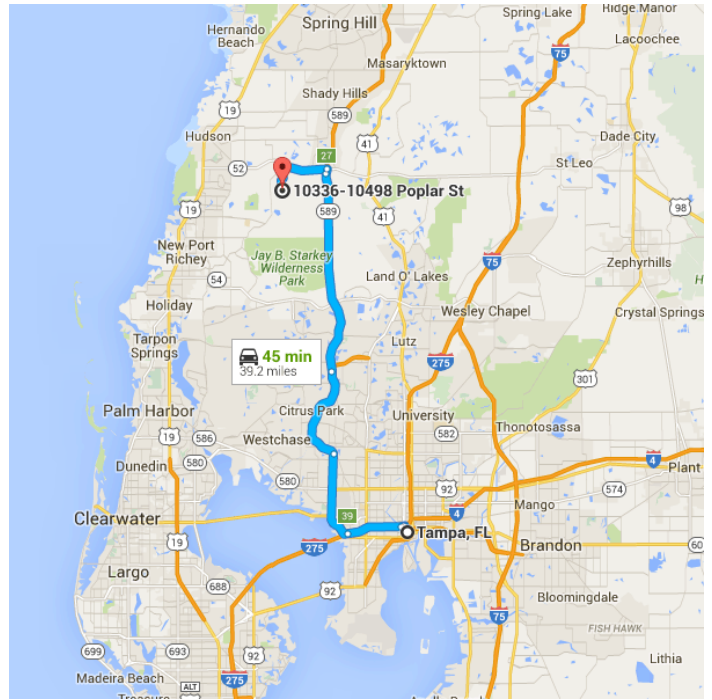
 7.6 mi
- ↑ 8. Keep left at the fork to stay on FL-589 Toll N  
⚠ Toll road  


---

 14.7 mi
- ↘ 9. Take exit 27 for FL-52 toward San Antonio/Dade City  
⚠ Toll road  


---

 0.3 mi



**Continue on FL-52 W. Take Lake Dr to Poplar St**

- 10 min (5.3 mi)
- ↙ 10. Use the left 2 lanes to turn left onto FL-52 W  
⚠ Partial toll road  


---

 3.1 mi
- ↙ 11. Turn left onto Key Lime Dr  


---

 0.7 mi
- ↙ 12. Turn left onto Oconee Blvd  


---

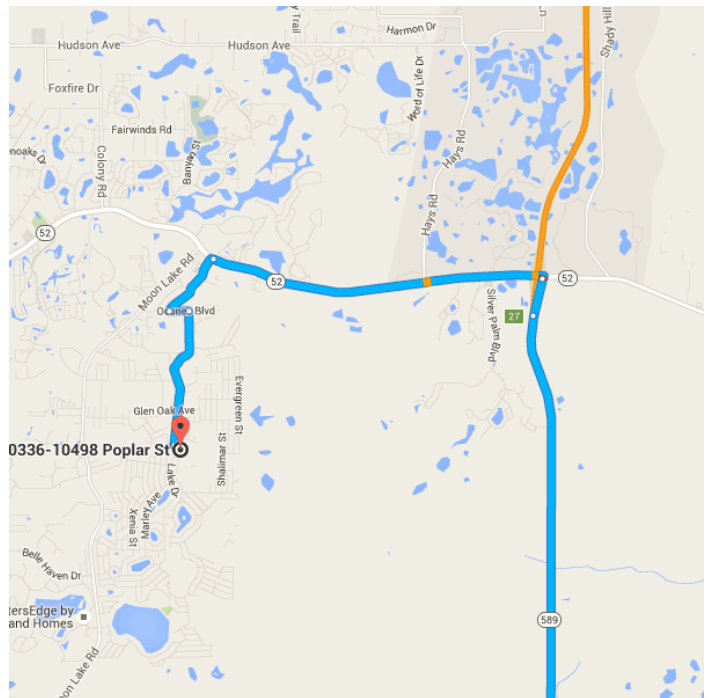
 0.2 mi
- ↘ 13. Turn right onto Lake Dr  


---

 1.3 mi
- ↙ 14. Turn left onto Alameda Ave  


---

 269 ft



↑ 15. Alameda Ave turns right and becomes  
Poplar St

 Destination will be on the left

---

144 ft

## 10336-10498 Poplar St

New Port Richey, FL 34654

These directions are for planning purposes only. You may find that construction projects, traffic, weather, or other events may cause conditions to differ from the map results, and you should plan your route accordingly. You must obey all signs or notices regarding your route.