

Map data ©2015 Google, INEGI 5 mi

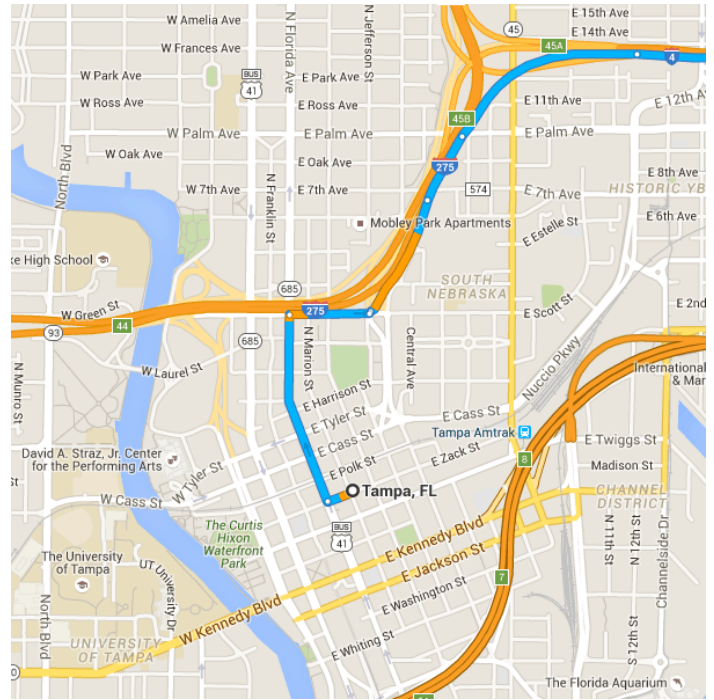
Tampa, FL

Get on I-275 N from N Florida Ave

- 3 min (1.0 mi)
↑ 1. Head west on E Zack St toward N Marion St
- 322 ft
↗ 2. Turn right onto N Florida Ave
- 0.4 mi
↗ 3. Turn right onto E Scott St
- 0.2 mi
↖ 4. Turn left onto the Interstate 275 N ramp to Ocala/Interstate 4 E/Orlando
- 36 ft

- 5. Keep right at the fork, follow signs for Interstate 4 E and merge onto I-275 N

0.3 mi



Follow I-4 E to N Park Rd in Plant City. Take exit 22 from I-4 E

- 6. Merge onto I-275 N

20 min (22.7 mi)

- 7. Use the right lanes to take exit 45B for I-4 E toward Orlando

0.2 mi

- 8. Continue onto I-4 E

0.5 mi

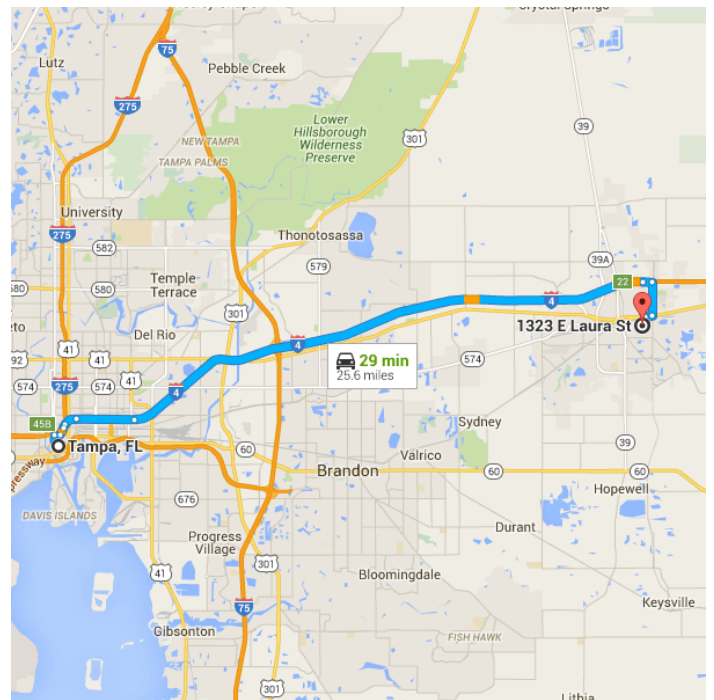
- 9. Keep right to stay on I-4 E

2.1 mi

- 10. Take exit 22 for Park Rd

19.6 mi

0.4 mi



Continue on N Park Rd. Drive to E Laura St

5 min (1.9 mi)

- 11. Turn right onto N Park Rd (signs for Hills Comm College/UF Plant City Campus/Plant City Stadium/Int'l Softball Federation World Headquarters)

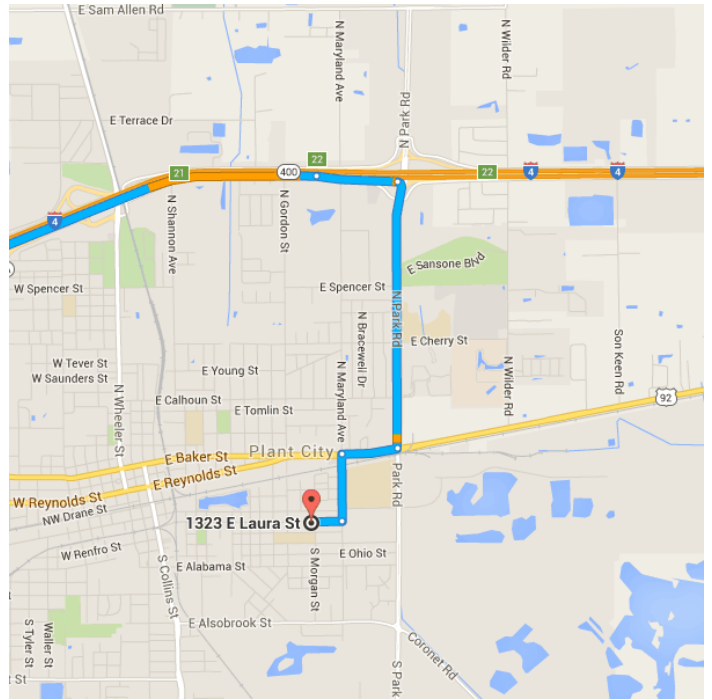
1.2 mi

- 12. Turn right onto E Baker St

 - 13. Turn left onto S Maryland Ave

 - 14. Turn right onto E Laura St
- i** Destination will be on the left

0.3 mi
0.3 mi
0.1 mi



1323 E Laura St

Plant City, FL 33563

