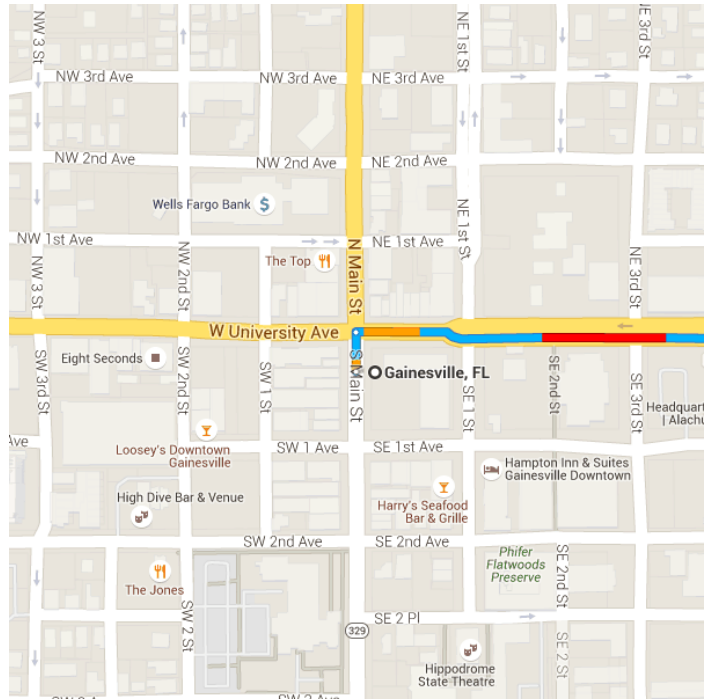


Map data ©2015 Google, INEGI 10 mi

## Gainesville, FL

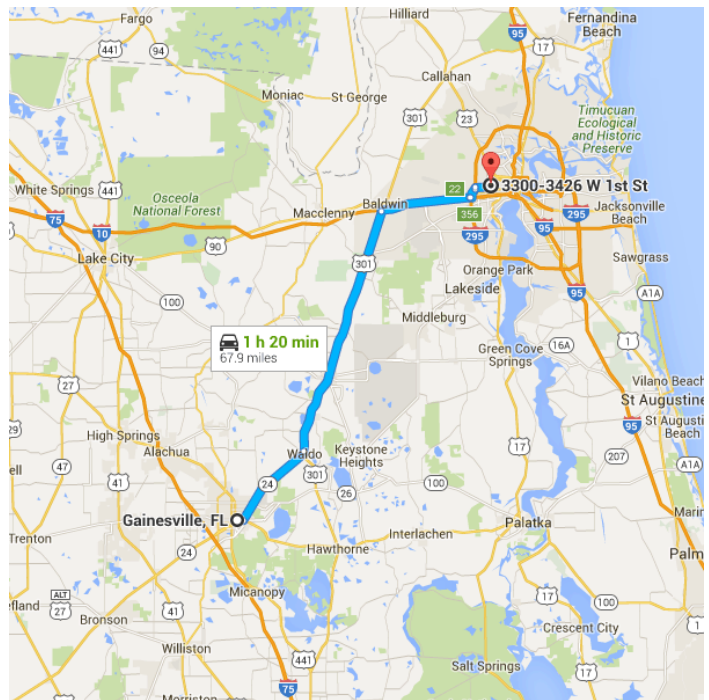
- ↑ 1. Head north on S Main St toward NE State Rd 24/E University Ave

9 s (118 ft)



Follow NE State Rd 24, US-301 N and I-10 E to Commonwealth Ave in Jacksonville. Take exit 22 from I-295 N

- 1 h 14 min (65.4 mi)
- 2. Turn right at the 1st cross street onto NE State Rd 24/E University Ave
0.8 mi
- 3. Turn left onto FL-24 E/NE State Rd 24/NE Waldo Rd
13.4 mi
- 4. Slight right onto US-301 N/N Main St
36.3 mi
- 5. Turn left to merge onto I-10 E toward Jacksonville
12.8 mi
- 6. Take exit 356 for I-295 toward International Airport/Savannah/St Augustine
0.2 mi
- 7. Keep left at the fork, follow signs for Interstate 295 N/Int'l Airport/Savannah and merge onto I-295 N
1.7 mi



8. Take exit 22 for Commonwealth Ave  
0.2 mi

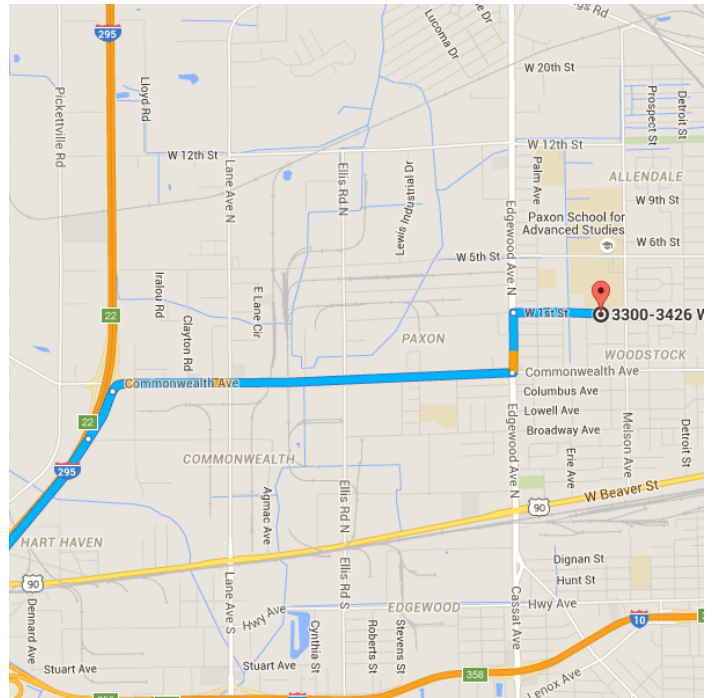
Continue on Commonwealth Ave. Drive to W 1st St

7 min (2.4 mi)

9. Use the right 2 lanes to turn right onto Commonwealth Ave  
1.8 mi

10. Turn left onto Edgewood Ave N  
0.3 mi

11. Turn right onto W 1st St  
0.4 mi  
Destination will be on the right



## 3300-3426 W 1st St

Jacksonville, FL 32254

These directions are for planning purposes only. You may find that construction projects, traffic, weather, or other events may cause conditions to differ from the map results, and you should plan your route accordingly. You must obey all signs or notices regarding your route.