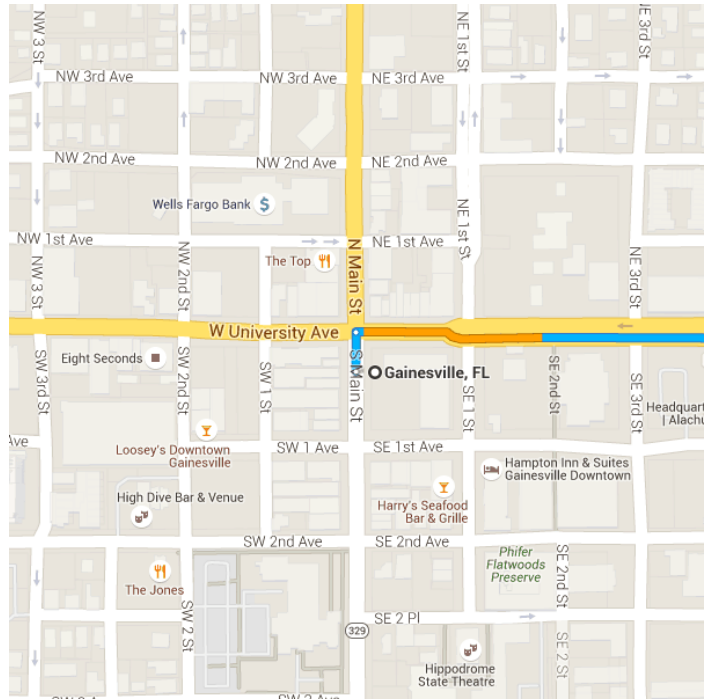


Map data ©2015 Google, INEGI 10 mi

Gainesville, FL

- ↑ 1. Head north on S Main St toward NE State Rd 24/E University Ave

_____ 9 s (118 ft)



Follow NE State Rd 24, US-301 N and I-10 E to Rayford St in Jacksonville. Take exit 360 from I-10 E

- 1 h 15 min (67.6 mi)

➤

2. Turn right at the 1st cross street onto NE State Rd 24/E University Ave

0.8 mi
- ⬅

3. Turn left onto FL-24 E/NE State Rd 24/NE Waldo Rd

i Continue to follow FL-24 E/NE State Rd 24

13.4 mi
- 4. Slight right onto US-301 N/N Main St

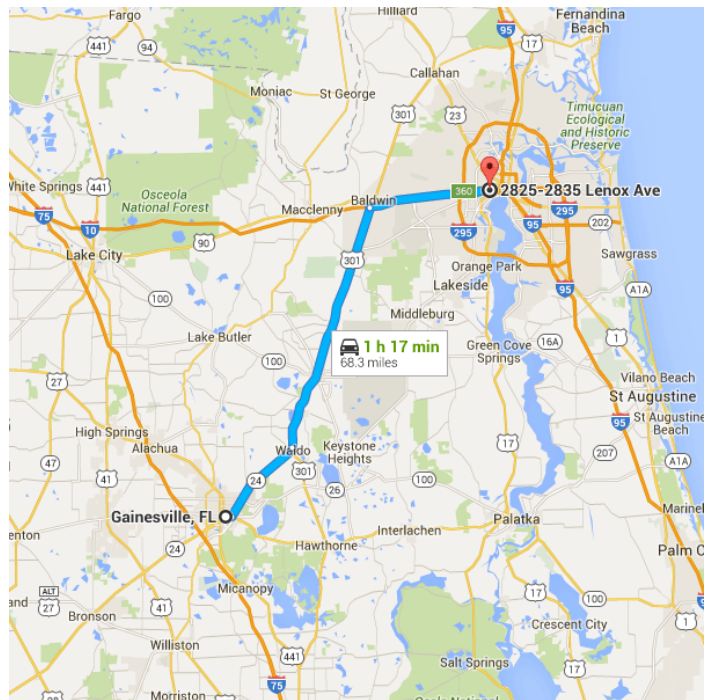
i Continue to follow US-301 N

36.3 mi
- ⤴

5. Turn left to merge onto I-10 E toward Jacksonville

16.9 mi
- 6. Take exit 360 toward McDuff Ave

0.2 mi



Take McDuff Ave S and Edison Ave to Lenox Ave

- 3 min (0.7 mi)

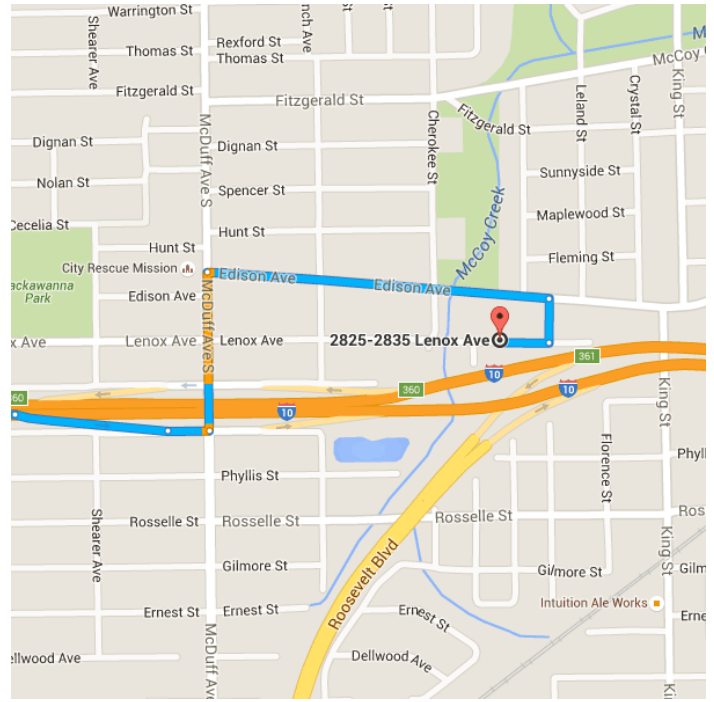
⤴

7. Merge onto Rayford St

240 ft

- 8. Turn left onto McDuff Ave S
- 9. Turn right onto Edison Ave
- 10. Turn right onto James St
- 11. Turn right onto Lenox Ave
 - i Destination will be on the right

0.2 mi
0.4 mi
262 ft
289 ft



2825-2835 Lenox Ave

Jacksonville, FL 32254

These directions are for planning purposes only. You may find that construction projects, traffic, weather, or other events may cause conditions to differ from the map results, and you should plan your route accordingly. You must obey all signs or notices regarding your route.