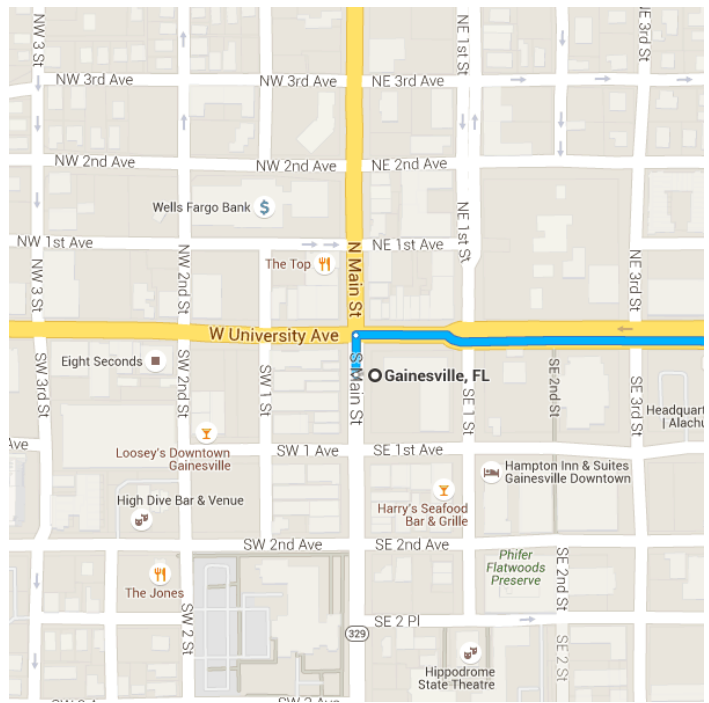


Map data ©2015 Google, INEGI 10 mi

Gainesville, FL

- ↑ 1. Head north on S Main St toward NE State Rd 24/E University Ave

9 s (118 ft)



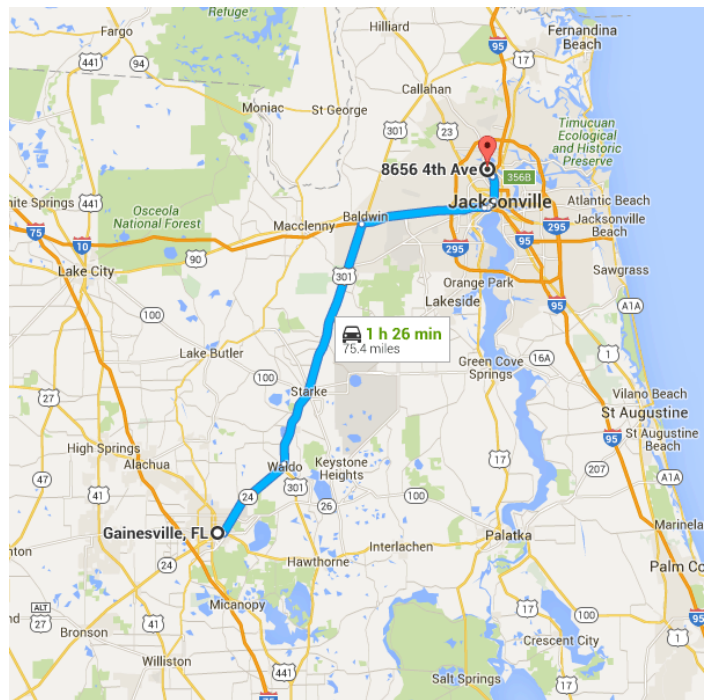
Follow NE State Rd 24, US-301 N and I-10 E to Norwood Ave in Jacksonville. Take exit 356B from I-95 N


1 h 22 min (73.9 mi)

- 2. Turn right at the 1st cross street onto NE State Rd 24/E University Ave
0.8 mi
- ⬅ 3. Turn left onto FL-24 E/NE State Rd 24/NE Waldo Rd
13.4 mi

i Continue to follow FL-24 E/NE State Rd 24
- 4. Slight right onto US-301 N/N Main St
36.3 mi

i Continue to follow US-301 N
- ⬆ 5. Turn left to merge onto I-10 E toward Jacksonville
17.9 mi
- ⬅ 6. Use the left lane to stay on I-10 E
0.4 mi
- ⬅ 7. Keep left to continue on US-17 N
0.5 mi
- ⬆ 8. Merge onto I-95 N
0.9 mi
- ⬅ 9. Keep left to stay on I-95 N
3.5 mi







-  10. Take exit 356B for FL-115 N toward Lem Turner Rd

0.2 mi

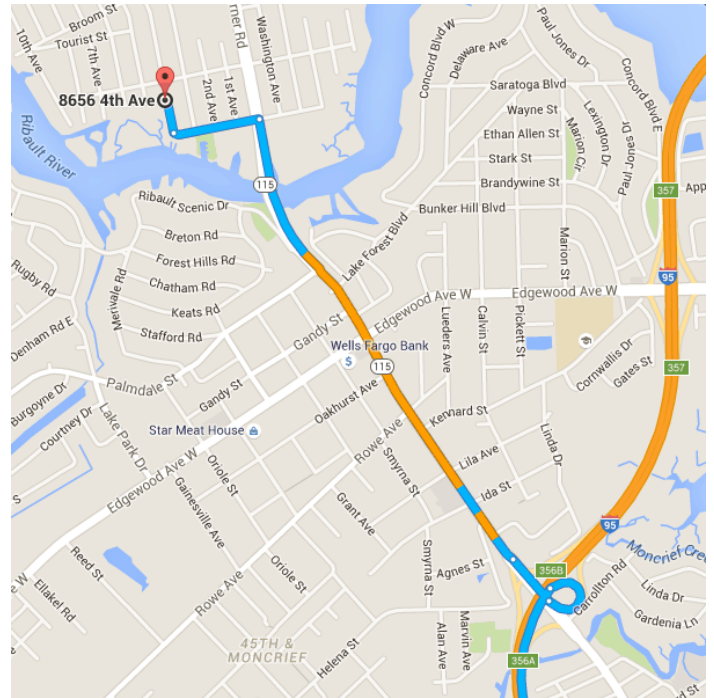
Take Lem Turner Rd to 4th Ave

4 min (1.5 mi)

-  11. Merge onto Norwood Ave
-  12. Continue onto Lem Turner Rd
-  13. Turn left onto Riverview St
-  14. Riverview St turns slightly right and becomes 4th Ave

 Destination will be on the left

390 ft



8656 4th Ave

Jacksonville, FL 32208

These directions are for planning purposes only. You may find that construction projects, traffic, weather, or other events may cause conditions to differ from the map results, and you should plan your route accordingly. You must obey all signs or notices regarding your route.

