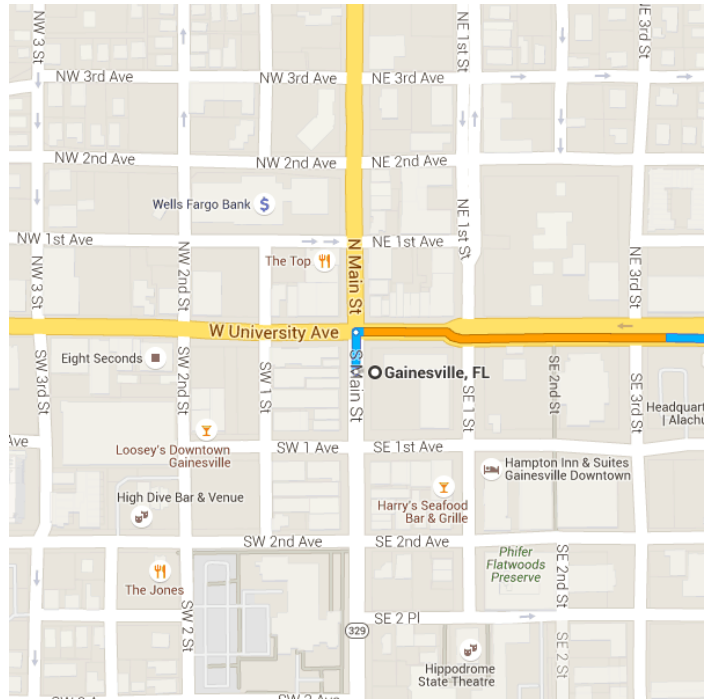


Map data ©2015 Google, INEGI 10 mi

## Gainesville, FL

- ↑ 1. Head north on S Main St toward NE State Rd 24/E University Ave

9 s (118 ft)



Follow NE State Rd 24, US-301 N and I-10 E to Pritchard Rd in Jacksonville. Take exit 25 from I-295 N

- 1 h 16 min (67.9 mi)

➤

2. Turn right at the 1st cross street onto NE State Rd 24/E University Ave
- 0.8 mi

⬅

3. Turn left onto FL-24 E/NE State Rd 24/NE Waldo Rd

i Continue to follow FL-24 E/NE State Rd 24
- 13.4 mi

➤

4. Slight right onto US-301 N/N Main St

i Continue to follow US-301 N
- 36.3 mi

⤴

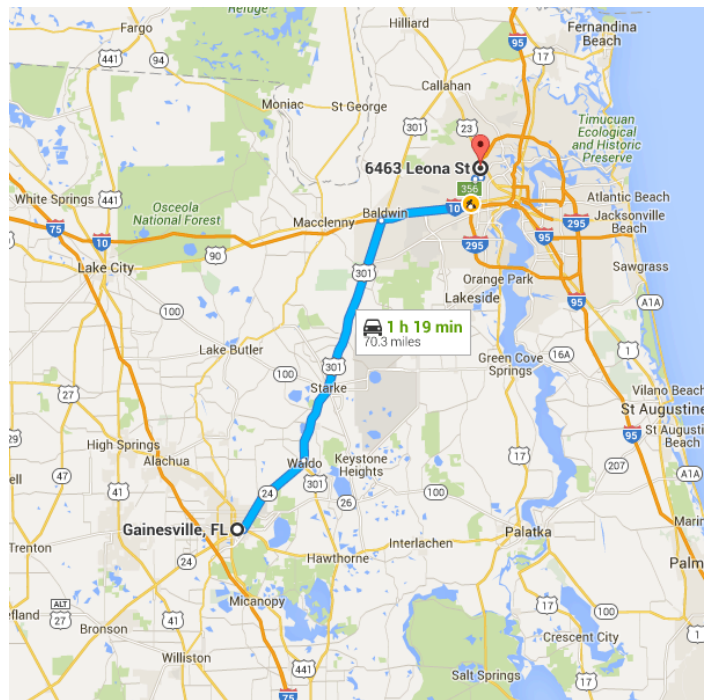
5. Turn left to merge onto I-10 E toward Jacksonville
- 12.8 mi

➤

6. Take exit 356 for I-295 toward International Airport/Savannah/St Augustine
- 0.2 mi

⤴

7. Keep left at the fork, follow signs for Interstate 295 N/Int'l Airport/Savannah and merge onto I-295 N
- 4.2 mi



8. Take exit 25 for Pritchard Rd  
0.3 mi

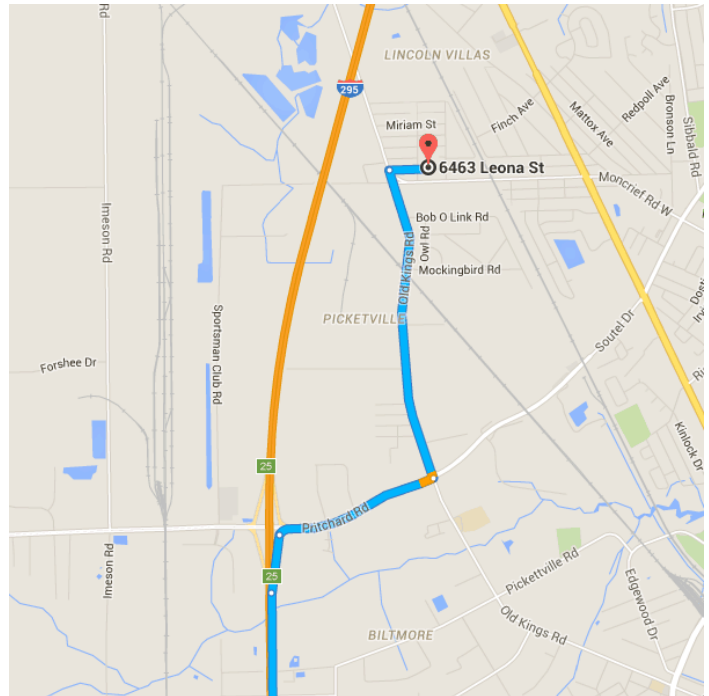
### Take Old Kings Rd to Leona St

5 min (2.3 mi)

9. Turn right onto Pritchard Rd  
0.7 mi

10. Turn left onto Old Kings Rd  
1.4 mi

11. Turn right onto Leona St  
Destination will be on the left  
0.2 mi



## 6463 Leona St

Jacksonville, FL 32219

These directions are for planning purposes only. You may find that construction projects, traffic, weather, or other events may cause conditions to differ from the map results, and you should plan your route accordingly. You must obey all signs or notices regarding your route.