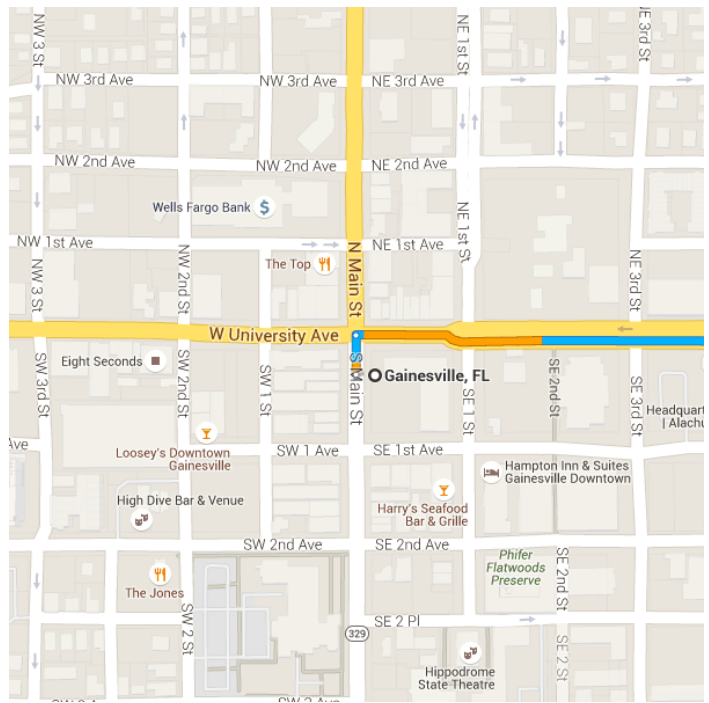


Map data ©2015 Google, INEGI 10 mi

Gainesville, FL

- ↑ 1. Head north on S Main St toward NE State Rd 24/E University Ave

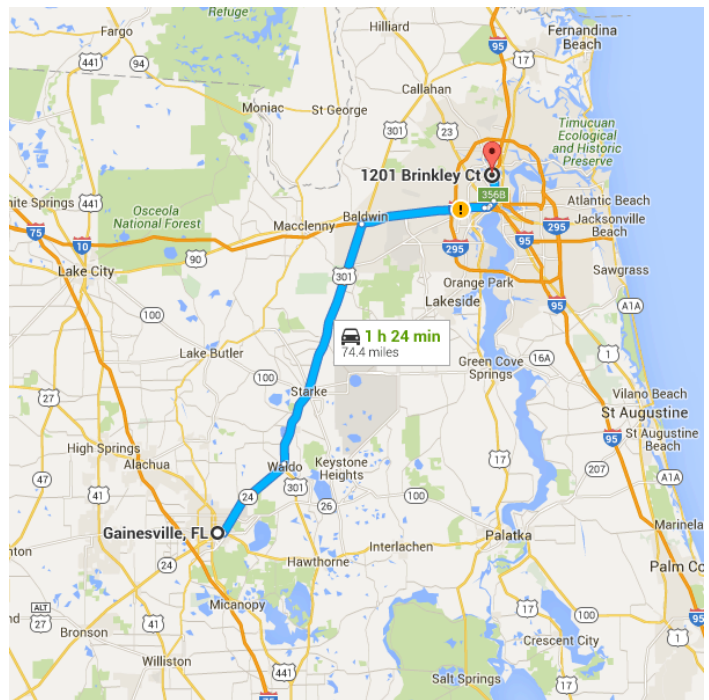
9 s (118 ft)



Follow NE State Rd 24, US-301 N and I-10 E to Norwood Ave in Jacksonville. Take exit 356B from I-95 N

1 h 22 min (73.9 mi)

- 2. Turn right at the 1st cross street onto NE State Rd 24/E University Ave
 0.8 mi
- ⬅ 3. Turn left onto FL-24 E/NE State Rd 24/NE Waldo Rd
i Continue to follow FL-24 E/NE State Rd 24
 13.4 mi
- 4. Slight right onto US-301 N/N Main St
i Continue to follow US-301 N
 36.3 mi
- ⬆ 5. Turn left to merge onto I-10 E toward Jacksonville
 17.9 mi
- ⬅ 6. Use the left lane to stay on I-10 E
 0.4 mi
- ⬅ 7. Keep left to continue on US-17 N
 0.5 mi
- ⬆ 8. Merge onto I-95 N
 0.9 mi
- ⬅ 9. Keep left to stay on I-95 N
 3.5 mi



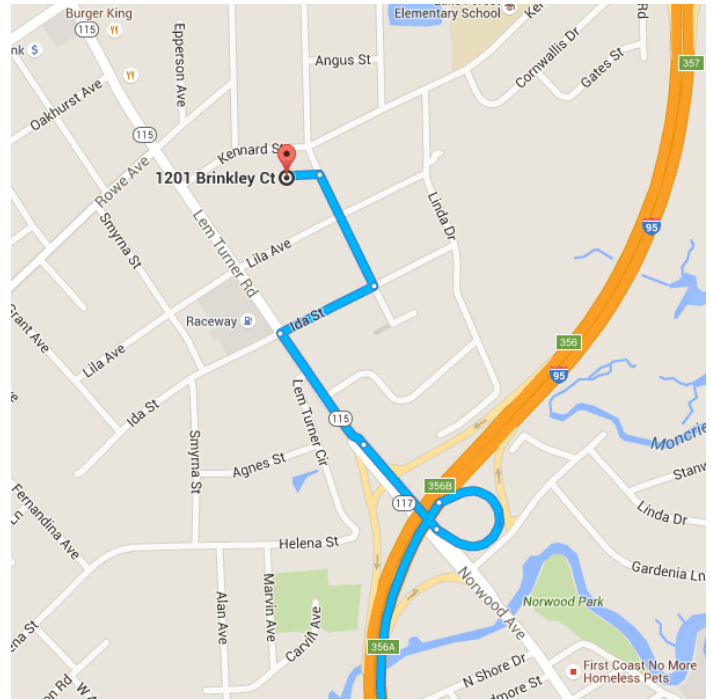
- 10. Take exit 356B for FL-115 N toward Lem Turner Rd

0.2 mi

Continue on Norwood Ave. Take Lem Turner Rd, Ida St and Calvin St to Brinkley Ct

2 min (0.6 mi)

- ⤴ 11. Merge onto Norwood Ave
0.1 mi
- ↑ 12. Continue onto Lem Turner Rd
0.2 mi
- 13. Turn right onto Ida St
0.1 mi
- ⤴ 14. Turn left at the 1st cross street onto Calvin St
0.1 mi
- ⤴ 15. Turn left onto Brinkley Ct
184 ft



1201 Brinkley Ct

Jacksonville, FL 32208

These directions are for planning purposes only. You may find that construction projects, traffic, weather, or other events may cause conditions to differ from the map results, and you should plan your route accordingly. You must obey all signs or notices regarding your route.