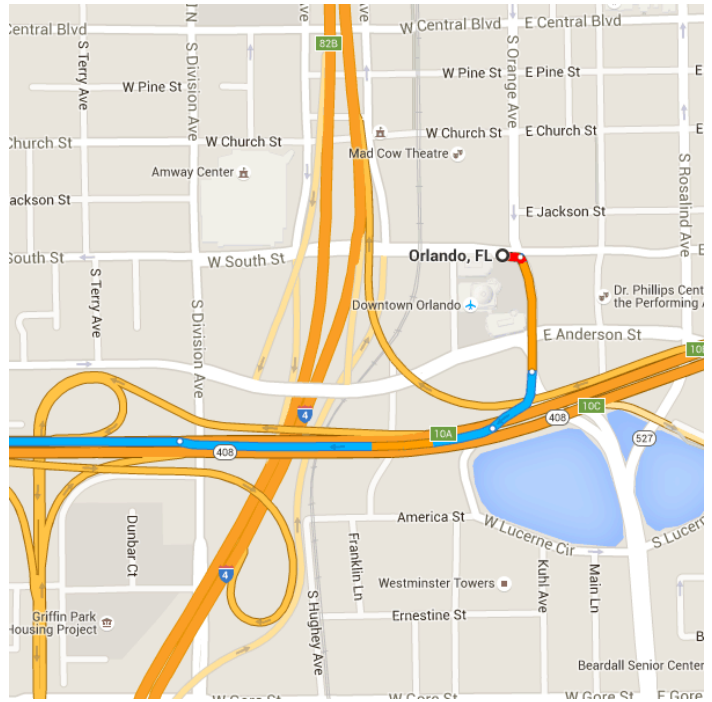


Map data ©2015 Google, INEGI 10 mi

Orlando, FL

Get on FL-408 W

- 2 min (0.6 mi)
 - ↑ 1. Head east on W South St toward S Orange Ave
108 ft
 - ↘ 2. Turn right onto S Orange Ave
0.1 mi
 - ↘ 3. Turn right onto N Lucerne Cir W
443 ft
 - ⤴ 4. Use the right 2 lanes to take the Toll ramp
0.4 mi



Take Florida's Turnpike to FL-44 W in Sumter County. Take exit 329 from I-75 N

- 45 min (52.8 mi)

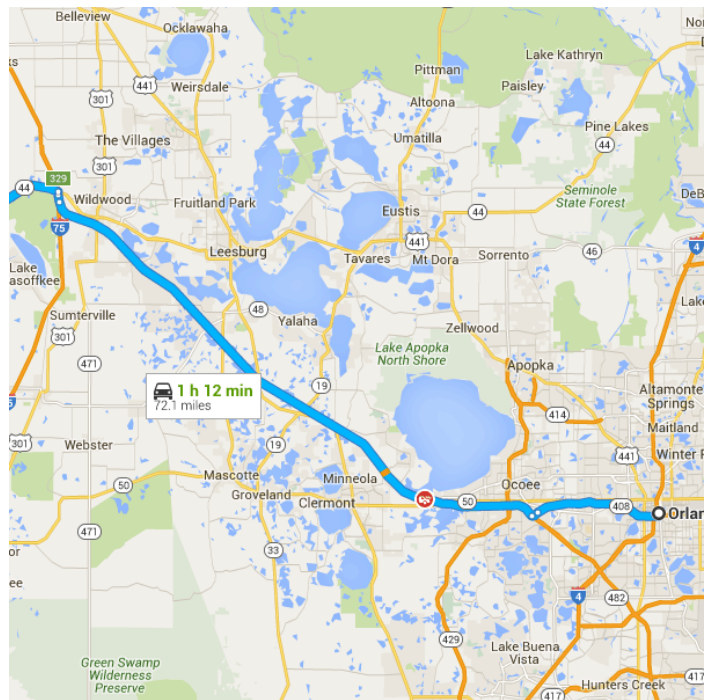
↑ 5. Merge onto FL-408 W
⚠ Toll road
- 8.9 mi

↘ 6. Use the right 2 lanes to take the Florida's Turnpike N exit toward Ocala
⚠ Toll road
- 0.6 mi

↑ 7. Merge onto Florida's Turnpike
⚠ Partial toll road
- 42.6 mi

↑ 8. Merge onto I-75 N
- 0.5 mi

↘ 9. Use the right 2 lanes to take exit 329 for FL-44 toward Inverness/Wildwood
- 0.3 mi



Continue on FL-44 W. Drive to Tyler St W in Inverness

- 24 min (18.8 mi)

↶ 10. Use the left 2 lanes to turn left onto FL-44 W (signs for Crystal River/Inverness)
- 15.1 mi

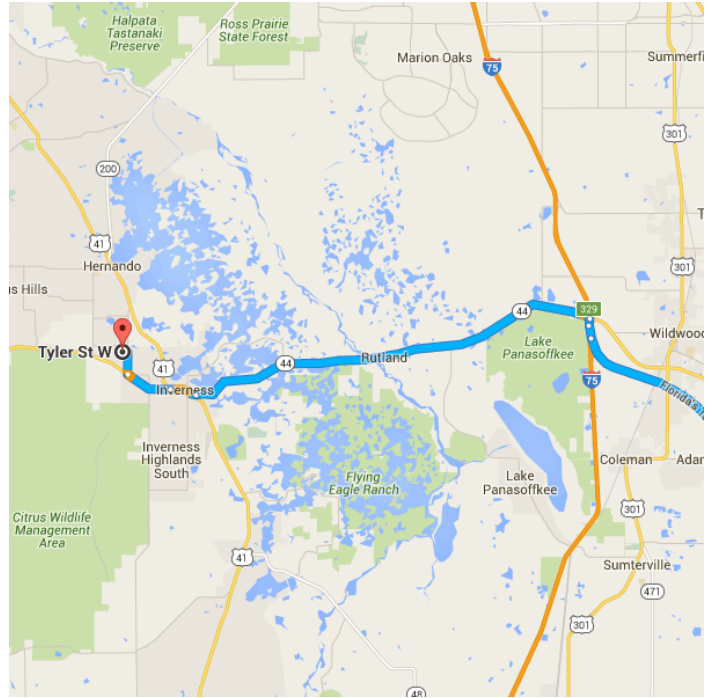
- ↶ 11. Turn right onto US-41 N/US Hwy 41 S
i Continue to follow US-41 N

1.0 mi
- ↑ 12. Continue onto FL-44 W/Hwy 44 W/W Main St
i Continue to follow FL-44 W/Hwy 44 W

1.7 mi
- ↶ 13. Turn right onto Independence Hwy

0.8 mi
- ↵ 14. Turn left onto Tyler St W
i Destination will be on the right

0.2 mi



Tyler St W

Inverness, FL 34453

