

Map data ©2015 Google, INEGI 10 mi

Miami, FL

Get on I-95 N from SE 13th St, SW 15th Rd and SW 5th Ave

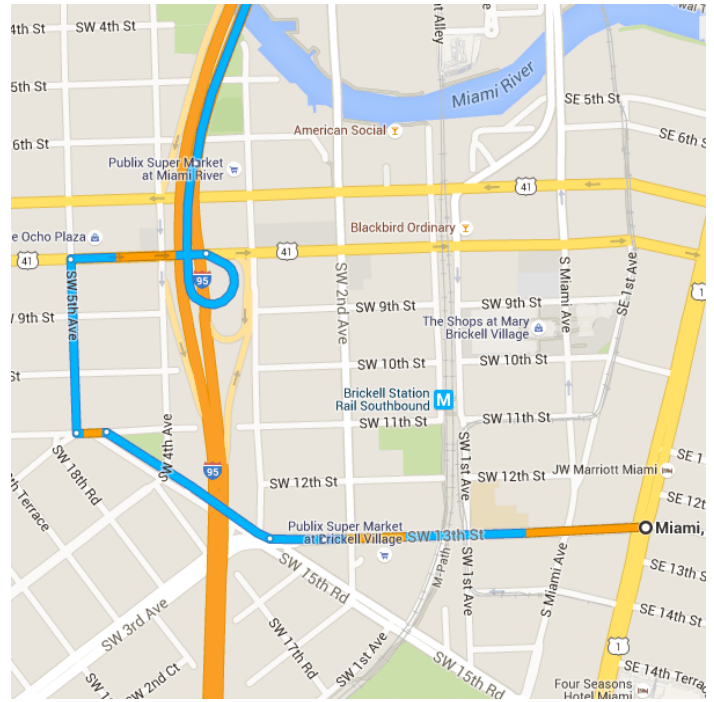
- 5 min (1.3 mi)
- ↑ 1. Head west on SE 13th St toward Brickell Ave
- 0.4 mi
- ↑ 2. Continue onto SW 15th Rd
- 328 ft
- ↗ 3. Slight right to stay on SW 15th Rd
- 0.2 mi
- ↖ 4. Slight left onto SW 11th St
- 180 ft
- ↘ 5. Turn right onto SW 5th Ave
- 0.2 mi

- 6. Turn right at the 3rd cross street onto SW 8th St/Carlos Arboleya Blvd/Tamiami Trail

_____ 0.2 mi

- ⤴ 7. Slight right to merge onto I-95 N

_____ 0.3 mi



Take Florida's Turnpike to N Jog Rd in Palm Beach Gardens. Take exit 107 from Florida's Turnpike

_____ 1 h 6 min (74.2 mi)

- ⤴ 8. Merge onto I-95 N

_____ 2.6 mi

- 9. Keep left at the fork to continue on I-95 Express, follow signs for Express Lanes

⚠ Toll road

_____ 7.5 mi

- 10. Take the exit toward Florida Turnpike/Florida 826

_____ 85 ft

- ⤴ 11. Merge onto I-95 N

_____ 0.5 mi

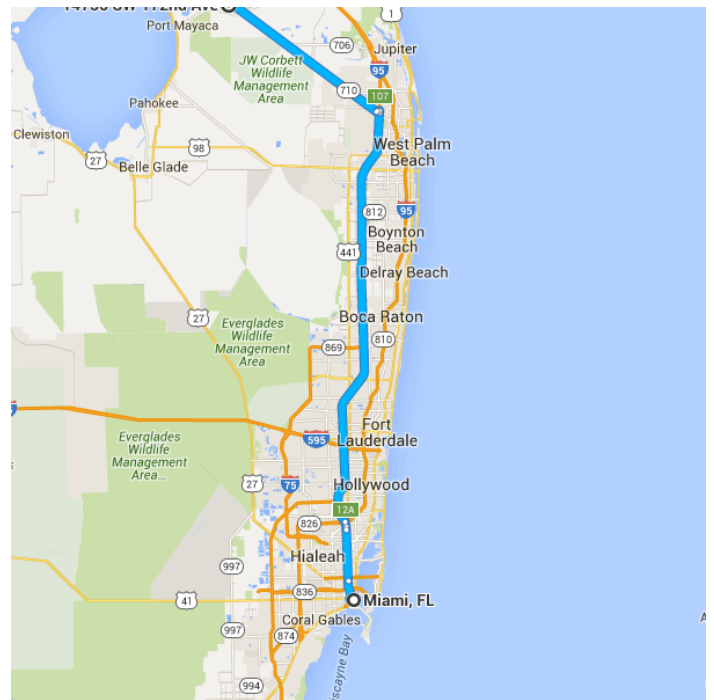
- 12. Use the left 2 lanes to take exit 12A for Florida 826 W/Florida's Turnpike

_____ 0.8 mi

- 13. Keep left at the fork, follow signs for Turnpike and merge onto Florida's Turnpike

⚠ Toll road

_____ 62.5 mi



- 14. Take exit 107 toward Florida
710/Beeline Highway

⚠ Toll road

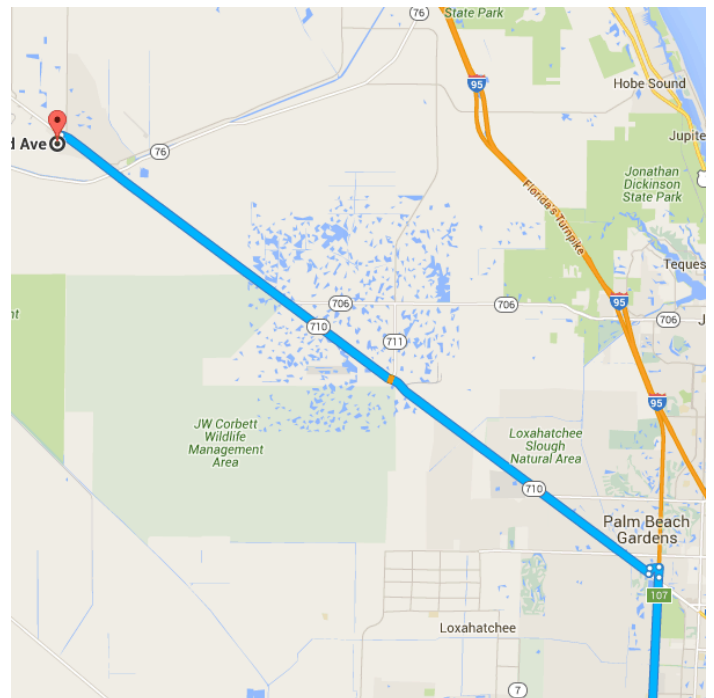
0.4 mi

Follow FL-710 to SW 172nd Ave in Indiantown

32 min (27.8 mi)

- 15. Turn left onto N Jog Rd
0.3 mi
- 16. Use the middle lane to turn left to stay
on N Jog Rd
0.2 mi
- 17. Turn right onto FL-710
26.8 mi
- 18. Turn left onto SW Dr Martin L King Jr Dr
0.3 mi
- 19. Turn right at the 3rd cross street onto
SW Magnolia St
0.1 mi
- 20. Turn left onto SW 172nd Ave
Destination will be on the right

98 ft



14736 SW 172nd Ave

Indiantown, FL 34956

These directions are for planning purposes only. You may find that construction projects, traffic, weather, or other events may cause conditions to differ from the map results, and you should plan your route accordingly. You must obey all signs or notices regarding your route.