

Map data ©2015 Google, INEGI 5 mi

Orlando, FL

Get on FL-408 W

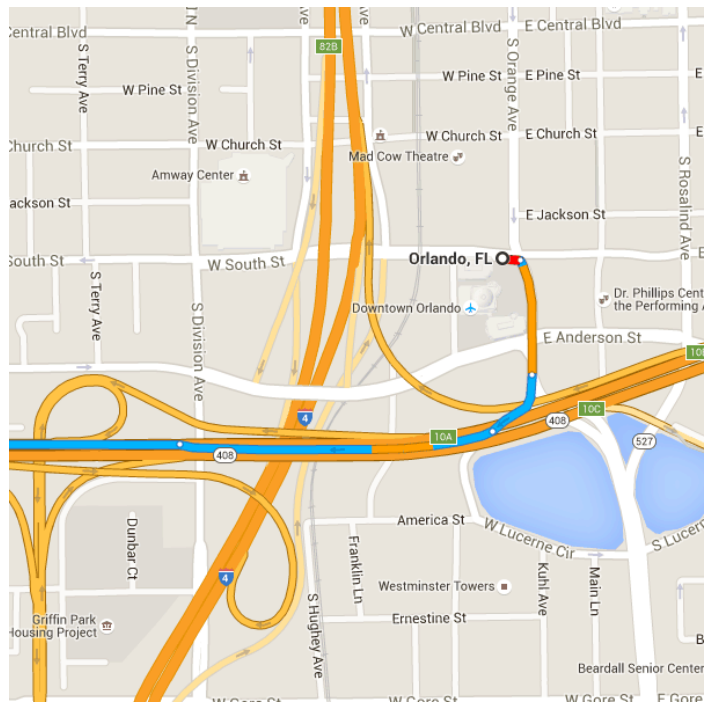
- 2 min (0.6 mi)

↑ 1. Head east on W South St toward S Orange Ave
- 108 ft

➤ 2. Turn right onto S Orange Ave
- 0.1 mi

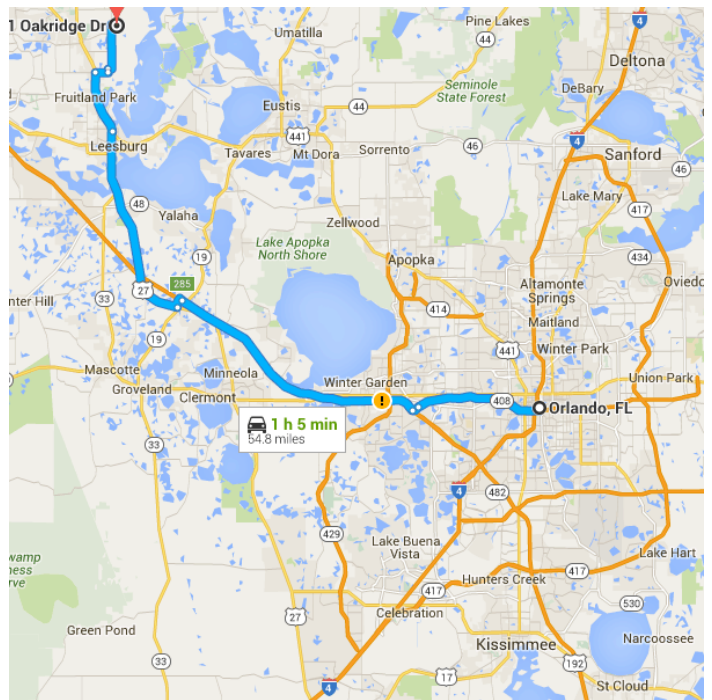
➤ 3. Turn right onto N Lucerne Cir W
- 443 ft

⤴ 4. Use the right 2 lanes to take the Toll ramp
- 0.4 mi



Follow FL-408 W and Florida's Turnpike to Lake County. Take exit 285 from Florida's Turnpike

- ↑ 5. Merge onto FL-408 W
⚠ Toll road
27 min (29.8 mi)
- ↘ 6. Use the right 2 lanes to take the Florida's Turnpike N exit toward Ocala
⚠ Toll road
8.9 mi
- ↑ 7. Merge onto Florida's Turnpike
⚠ Toll road
0.6 mi
- ↘ 8. Take exit 285 toward US-27/FL-19/Leesburg/Clermont
⚠ Toll road
19.4 mi
- ↘ 9. Turn right onto US-27 N (signs for Leesburg)
⚠ Partial toll road
1.0 mi



Follow US-27 N, US-441 S and Grays Airport Rd to Oakridge Dr

- ↘ 9. Turn right onto US-27 N (signs for Leesburg)
⚠ Partial toll road
36 min (24.4 mi)
- ↘ 10. Turn right onto Grays Airport Rd
14.7 mi

- ↩ 10. Use the left 3 lanes to turn left onto US-441 S/W N Blvd
i Continue to follow US-441 S

- ↪ 11. Turn right onto Eagles Nest Rd

- ↩ 12. Turn left onto Grays Airport Rd

- ↪ 13. Slight right to stay on Grays Airport Rd

- ↪ 14. Turn right onto Palm St

- ↩ 15. Turn left onto Pine Dr

- ↪ 16. Turn right onto Oakridge Dr
i Destination will be on the right

4.6 mi

0.9 mi

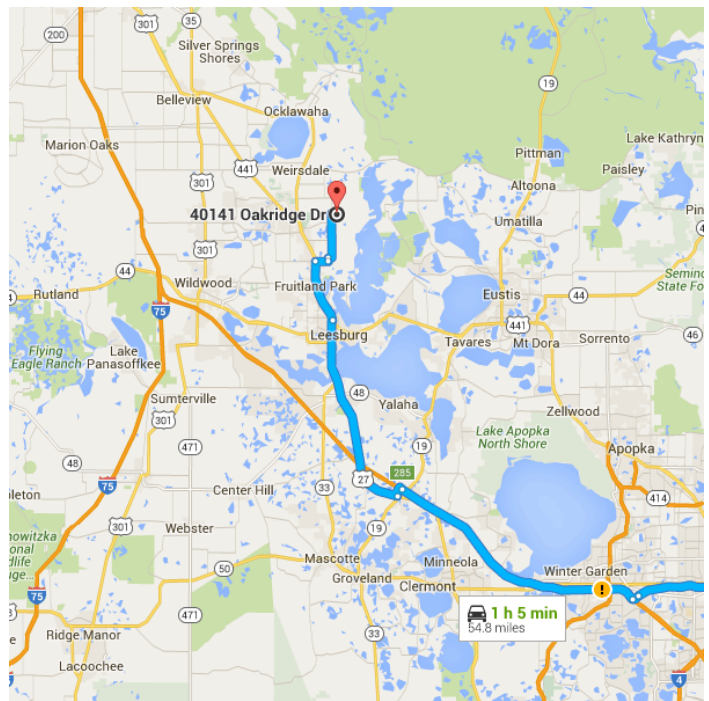
0.2 mi

3.5 mi

0.3 mi

315 ft

0.2 mi



40141 Oakridge Dr

Lady Lake, FL 32159

These directions are for planning purposes only. You may find that construction projects, traffic, weather, or other events may cause conditions to differ from the map results, and you should plan your route accordingly. You must obey all signs or notices regarding your route.