

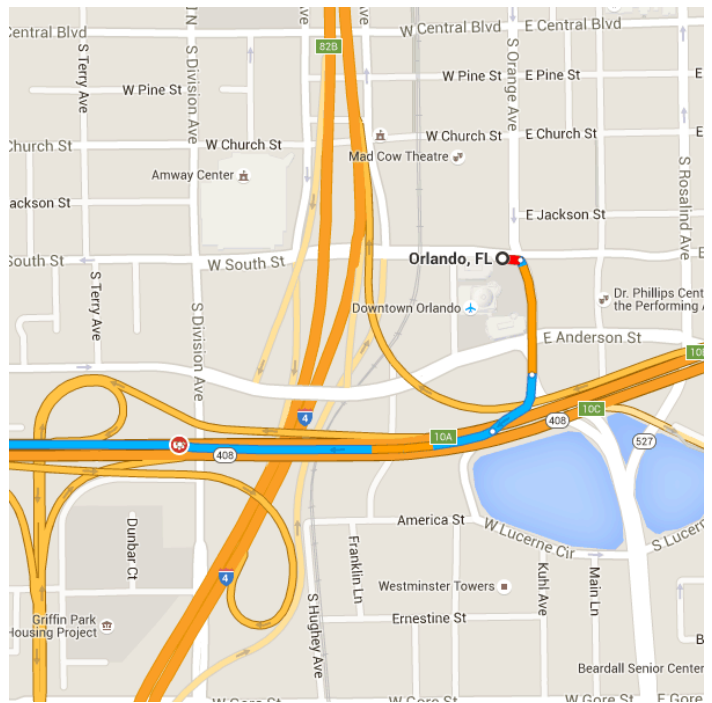
Map data ©2015 Google, INEGI 5 mi

Orlando, FL

Get on FL-408 W


2 min (0.6 mi)

- ↑ 1. Head east on W South St toward S Orange Ave
108 ft
- 2. Turn right onto S Orange Ave
0.1 mi
- 3. Turn right onto N Lucerne Cir W
443 ft
- ⤴ 4. Use the right 2 lanes to take the Toll ramp
0.4 mi




Follow FL-408 W and Florida's Turnpike to Lake County. Take exit 285 from Florida's Turnpike


- 27 min (29.8 mi)

5. Merge onto FL-408 W
 Toll road


- 8.9 mi

6. Use the right 2 lanes to take the Florida's Turnpike N exit toward Ocala
 Toll road

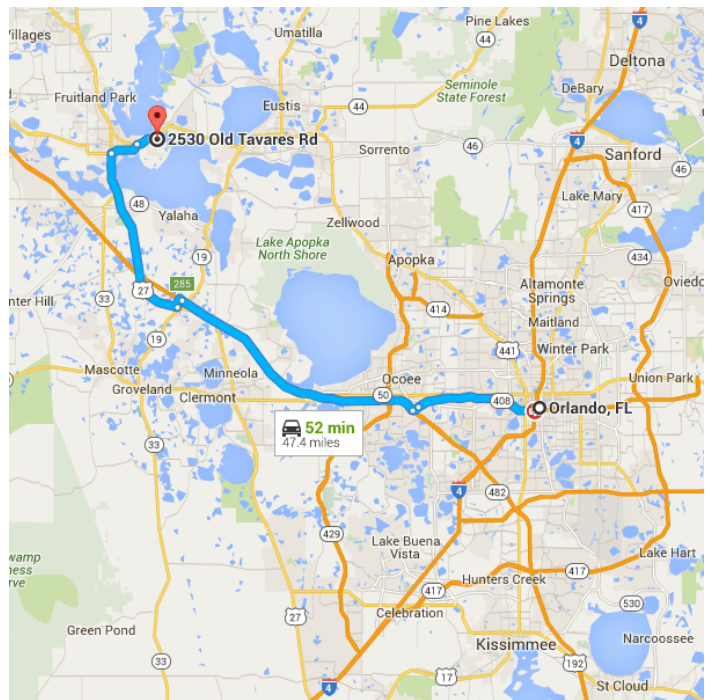
- 0.6 mi

7. Merge onto Florida's Turnpike
 Toll road

- 19.4 mi


8. Take exit 285 toward US-27/FL-19/Leesburg/Clermont
 Toll road

- 1.0 mi



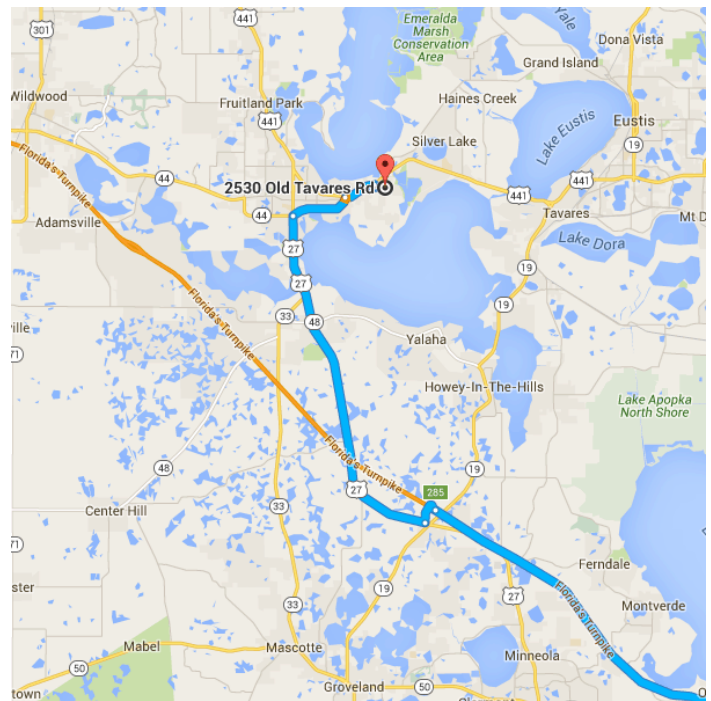
Continue on US-27 N. Drive to Old Tavares Rd

- 23 min (16.9 mi)

9. Turn right onto US-27 N (signs for Leesburg)
 Partial toll road

- 13.1 mi

- 10. Turn right onto W Dixie Ave
_____ 2.2 mi
- 11. Use the right 2 lanes to turn right onto
US-441 S/North Blvd E
 i Continue to follow US-441 S
_____ 1.2 mi
- 12. Turn right onto Tomato Hill Rd
_____ 0.1 mi
- 13. Turn left onto Old Tavares Rd
_____ 0.4 mi



2530 Old Tavares Rd

Leesburg, FL 34748

These directions are for planning purposes only. You may find that construction projects, traffic, weather, or other events may cause conditions to differ from the map results, and you should plan your route accordingly. You must obey all signs or notices regarding your route.