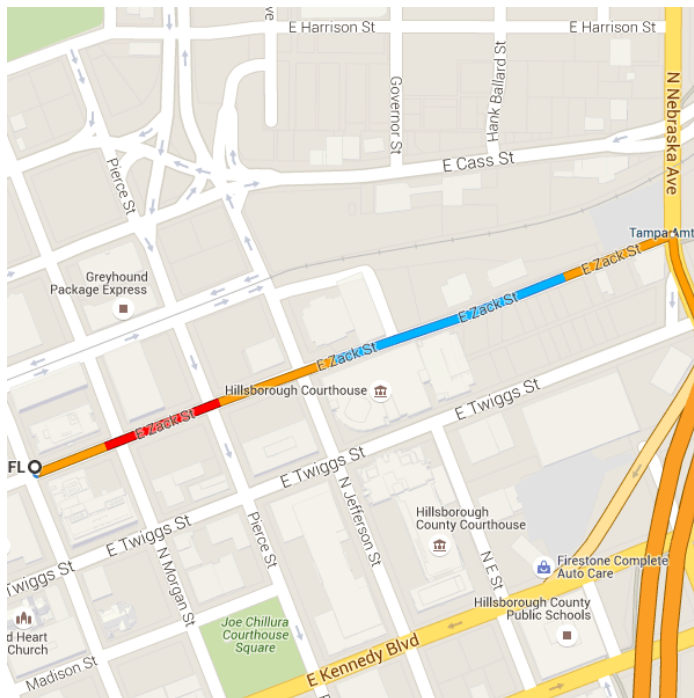


Map data ©2015 Google, INEGI 10 mi

### Tampa, FL

- ↑ 1. Head east on E Zack St toward N Morgan St

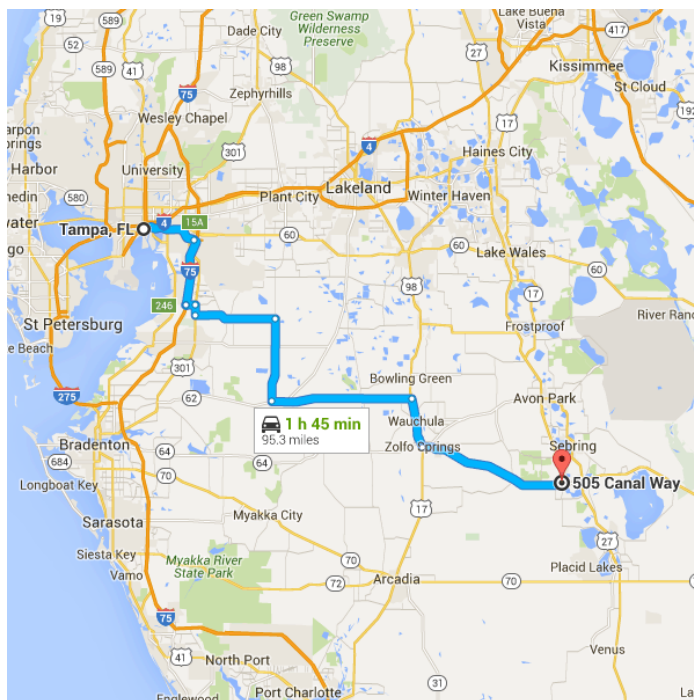
————— 3 min (0.4 mi)



**Take FL-618 Toll E, I-75 S, Co Rd 672, S County Rd 39 S, ... and FL-66 E to Burkett Ave in Highlands County**

1 h 41 min (94.6 mi)

- 2. Turn right onto N Nebraska Ave  
0.1 mi
- ⤴ 3. Sharp left onto the ramp to I-75 E/Brandon  
⚠ Toll road  
0.2 mi
- ⤴ 4. Merge onto FL-618 Toll E  
⚠ Partial toll road  
7.8 mi
- 5. Use any lane to take exit 15A to merge onto I-75 S toward Naples  
10.0 mi
- 6. Take exit 246 for County Rd 672 E  
0.3 mi
- ⤴ 7. Merge onto Big Bend Rd  
1.4 mi
- 8. Turn right onto US-301 S  
1.5 mi
- ⤴ 9. Turn left onto Co Rd 672/Balm Rd  
i Continue to follow Co Rd 672  
11.8 mi



- 10. Turn right onto S County Rd 39 S  


---

12.1 mi
- ↶ 11. Turn left onto FL-62 E  


---

20.3 mi
- 12. Turn right onto US-17 S  


---

7.3 mi
- ↶ 13. Turn left onto FL-66 E/Debank St  
i Continue to follow FL-66 E  


---

21.7 mi

**Follow Burkett Ave to Canal Way**

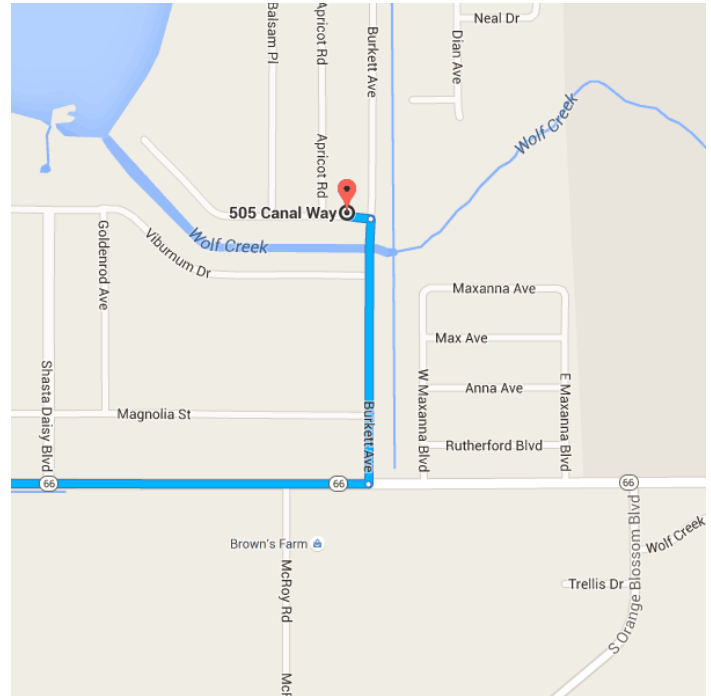
- ↶ 14. Turn left onto Burkett Ave  


---

55 s (0.3 mi)
- ↶ 15. Turn left onto Canal Way  
i Destination will be on the right  


---

0.3 mi
- 144 ft



## 505 Canal Way

Sebring, FL 33875

These directions are for planning purposes only. You may find that construction projects, traffic, weather, or other events may cause conditions to differ from the map results, and you should plan your route accordingly. You must obey all signs or notices regarding your route.

