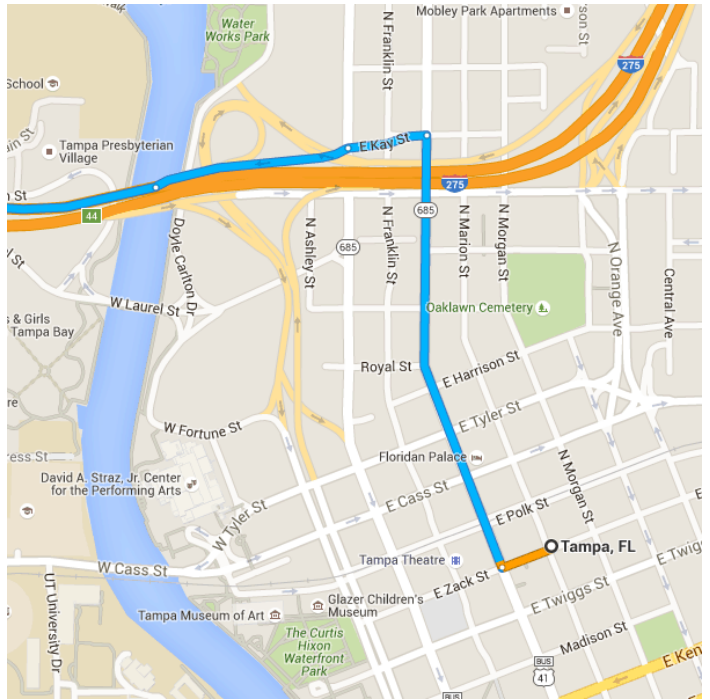


Map data ©2015 Google, INEGI 10 mi

Tampa, FL

Get on I-275 S from N Florida Ave

- ↑ 1. Head west on E Zack St toward N Marion St
3 min (0.9 mi)
- ↘ 2. Turn right onto N Florida Ave
322 ft
- ↙ 3. Turn left onto E Kay St
0.5 mi
- ⤴ 4. Use the right 2 lanes to take the ramp onto I-275 S
479 ft
- _____ 0.2 mi



Follow FL-589 Toll N to US-98 N/W Ponce De Leon Blvd in Hernando County. Take the US-98 N exit from FL-589 Toll N

- 55 min (59.9 mi)

5. Merge onto I-275 S

4.0 mi
- 6. Use the right 2 lanes to take exit 39 to merge onto FL-589 Toll N/FL-60 W toward Tampa Airport/Clearwater

 - Continue to follow FL-589 Toll N
 - Partial toll road

14.1 mi
- 7. Keep left at the fork to stay on FL-589 Toll N

 - Toll road

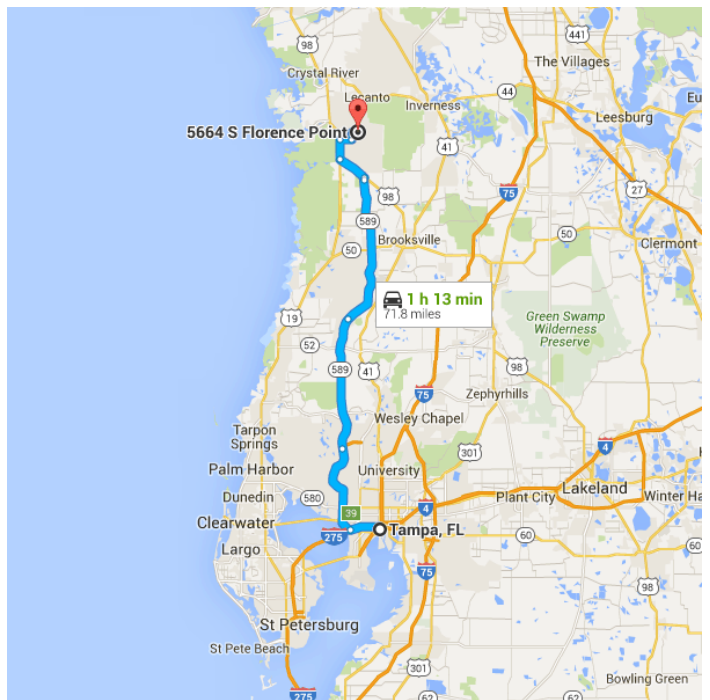
19.3 mi
- 8. Use the right 2 lanes to stay on FL-589 Toll N

 - Toll road

22.2 mi
- 9. Take the US-98 N exit toward Crystal River

 - Toll road

0.3 mi

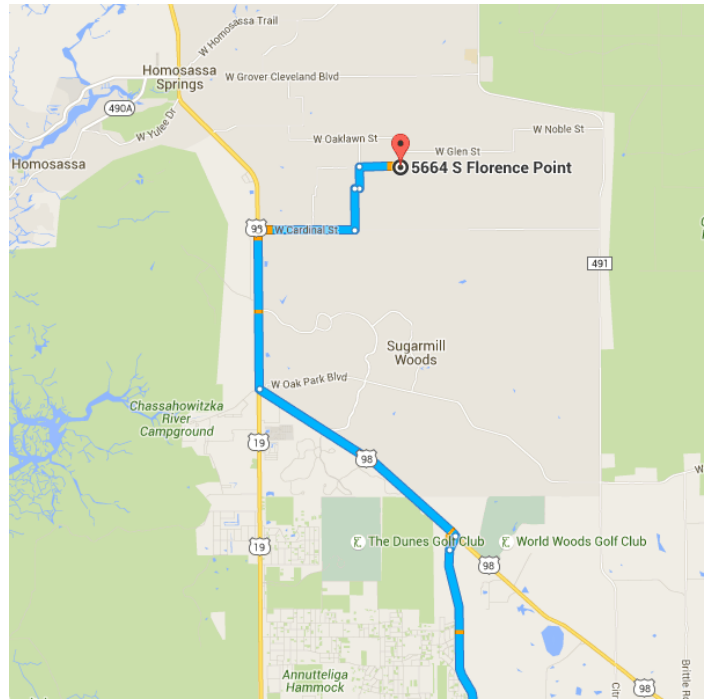


Continue on US-98 N/W Ponce De Leon Blvd.

Take S Suncoast Blvd and W Cardinal St to S Florence Point in Homosassa Springs

16 min (11.0 mi)

10. Turn left onto US-98 N/W Ponce De Leon Blvd
4.4 mi
11. Turn right onto S Suncoast Blvd
2.9 mi
12. Turn right onto W Cardinal St
1.7 mi
13. Turn left onto S Canna Lily Ave
0.7 mi
14. Turn right onto W Demsey St
453 ft
15. W Demsey St turns left and becomes S Oldfield Ave
0.4 mi
16. Turn right onto W Meadow St
0.7 mi
17. Turn right onto S Florence Point
154 ft
i Destination will be on the right



5664 S Florence Point

Homosassa, FL 34446

These directions are for planning purposes only. You may find that construction projects, traffic, weather, or other events may cause conditions to differ from the map results, and you should plan your route accordingly. You must obey all signs or notices regarding your route.