

Map data ©2015 Google, INEGI 10 mi

Gainesville, FL

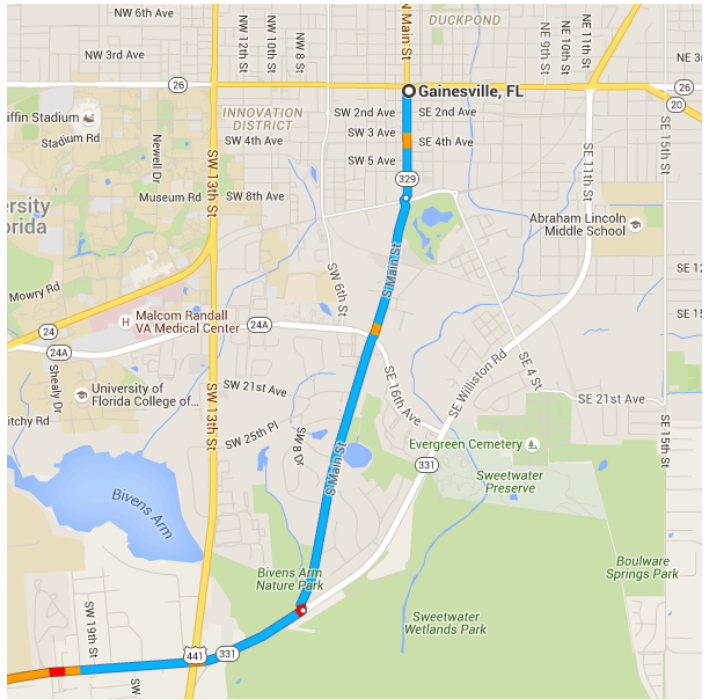
Follow S Main St to SW Williston Rd

- ↑ 1. Head south on S Main St toward SW 1 Ave/SW 1st Ave

- 0.5 mi

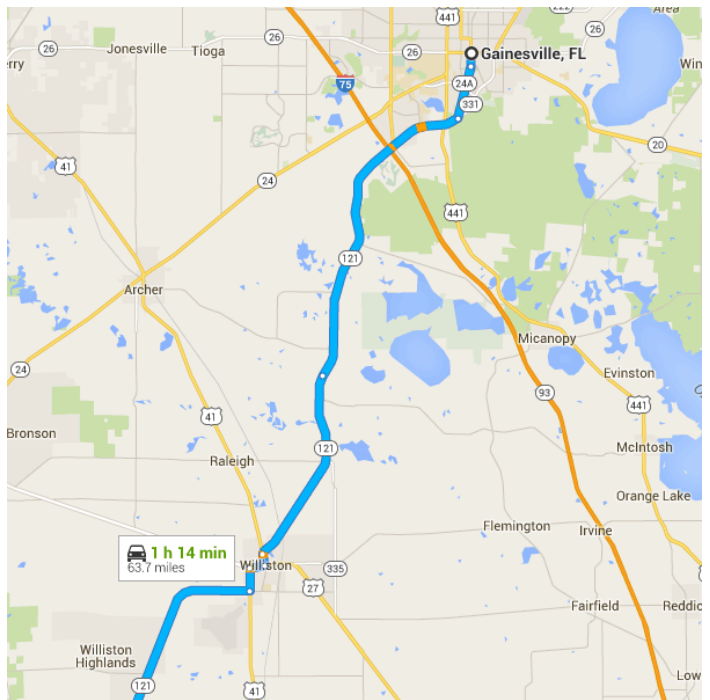
📍 2. At the traffic circle, take the 3rd exit and stay on S Main St

- 1.9 mi



Follow SW Williston Rd to FL-121 S in Williston

- 27 min (20.6 mi)
- 11.6 mi
- 7.1 mi
- 0.4 mi
- 0.5 mi
- 0.8 mi



- 20 min (20.2 mi)

Follow US-19 S/US-98 S to W Cedar Lake Dr in Citrus County

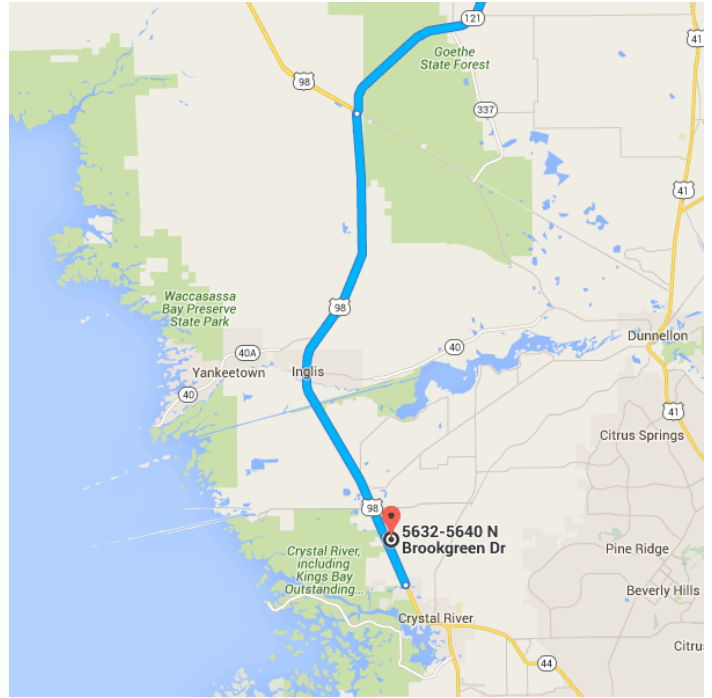
20 min (20.2 mi)

↶ 9. Turn left onto US-19 S/US-98 S

_____ 18.2 mi

↷ 10. Make a U-turn

_____ 1.9 mi



Continue on W Cedar Lake Dr. Drive to N Brookgreen Dr

_____ 1 min (0.4 mi)

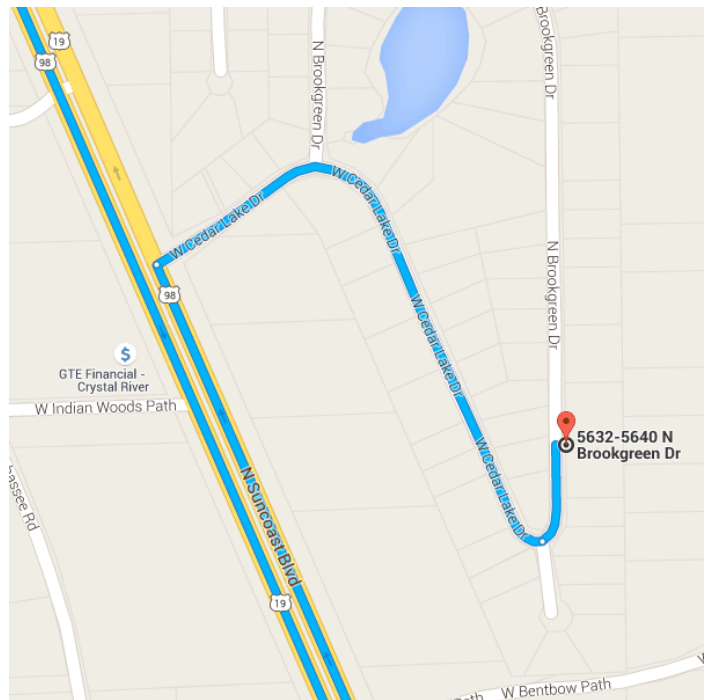
↘ 11. Turn right onto W Cedar Lake Dr

_____ 0.4 mi

↑ 12. W Cedar Lake Dr turns left and becomes N Brookgreen Dr

i Destination will be on the right

_____ 299 ft



5632-5640 N Brookgreen Dr

Crystal River, FL 34428

These directions are for planning purposes only. You may find that construction projects, traffic, weather, or other events may cause conditions to differ from the map results, and you should plan your route accordingly. You must obey all signs or notices regarding your route.

