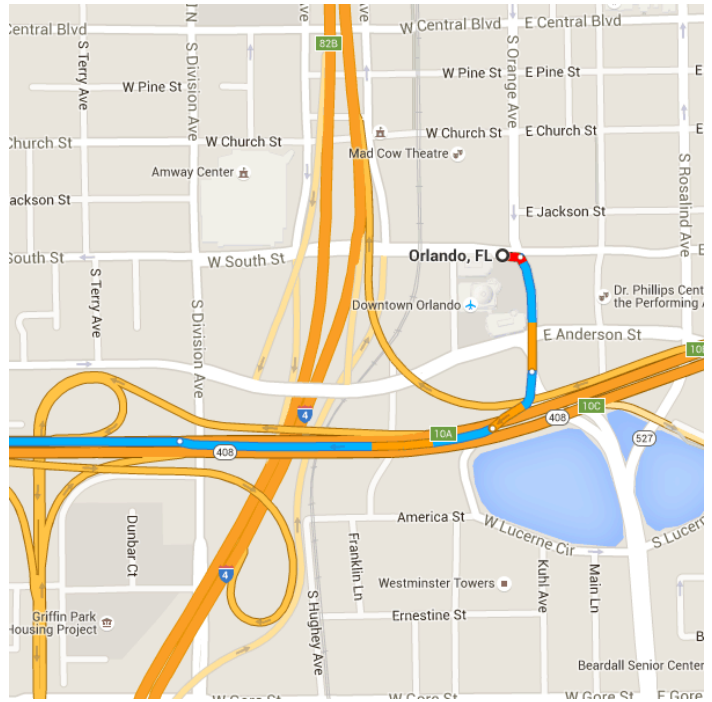


Map data ©2015 Google, INEGI 10 mi

Orlando, FL


Get on FL-408 W


- 2 min (0.6 mi)
↑ 1. Head east on W South St toward S Orange Ave
108 ft
- ↘ 2. Turn right onto S Orange Ave
0.1 mi
- ↘ 3. Turn right onto N Lucerne Cir W
443 ft
- ⤴ 4. Use the right 2 lanes to take the Toll ramp
0.4 mi




Take Florida's Turnpike to FL-44 W in Sumter County. Take exit 329 from I-75 N

- 45 min (52.8 mi)

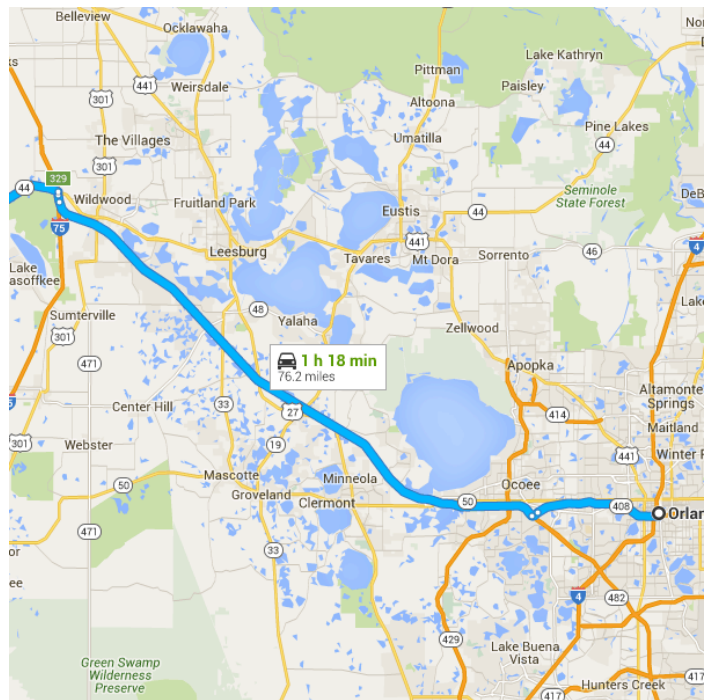
5. Merge onto FL-408 W
 Toll road
- 8.9 mi

6. Use the right 2 lanes to take the Florida's Turnpike N exit toward Ocala
 Toll road
- 0.6 mi

7. Merge onto Florida's Turnpike
 Partial toll road
- 42.6 mi

8. Merge onto I-75 N
- 0.5 mi

9. Use the right 2 lanes to take exit 329 for FL-44 toward Inverness/Wildwood
- 0.3 mi



Continue on FL-44 W. Drive to S Pheasant Way in Citrus County

- 30 min (22.9 mi)

10. Use the left 2 lanes to turn left onto FL-44 W (signs for Crystal River/Inverness)

15.1 mi

↶ 11. Turn left onto US-41 S/US Hwy 41 S

i Continue to follow US-41 S

4.1 mi

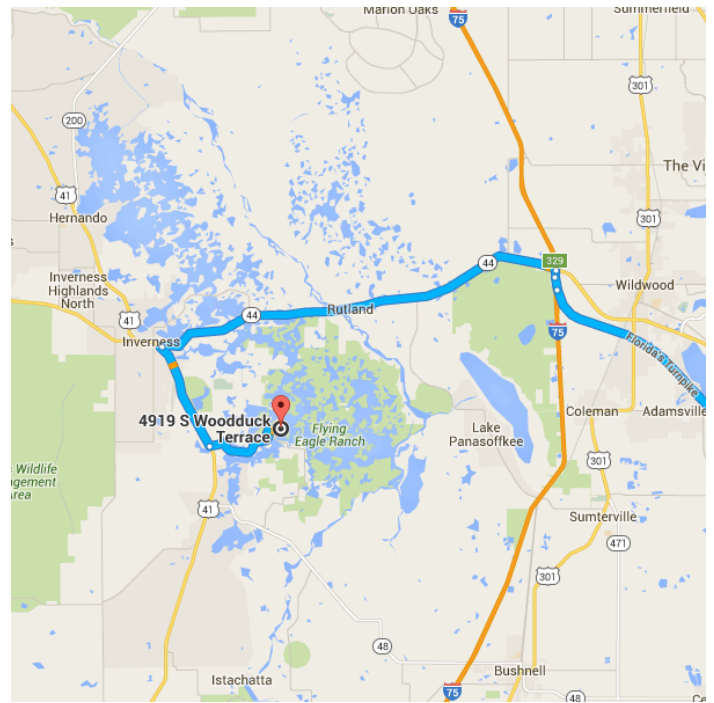
↶ 12. Turn left onto E Gobbler Dr

3.6 mi

↷ 13. Turn right onto S Pheasant Way

i Destination will be on the left

299 ft



4919 S Woodduck Terrace

Floral City, FL 34436

These directions are for planning purposes only. You may find that construction projects, traffic, weather, or other events may cause conditions to differ from the map results, and you should plan your route accordingly. You must obey all signs or notices regarding your route.