

Map data ©2015 Google, INEGI 10 mi

Tampa, FL

Get on I-275 N from N Florida Ave

- 3 min (1.0 mi)

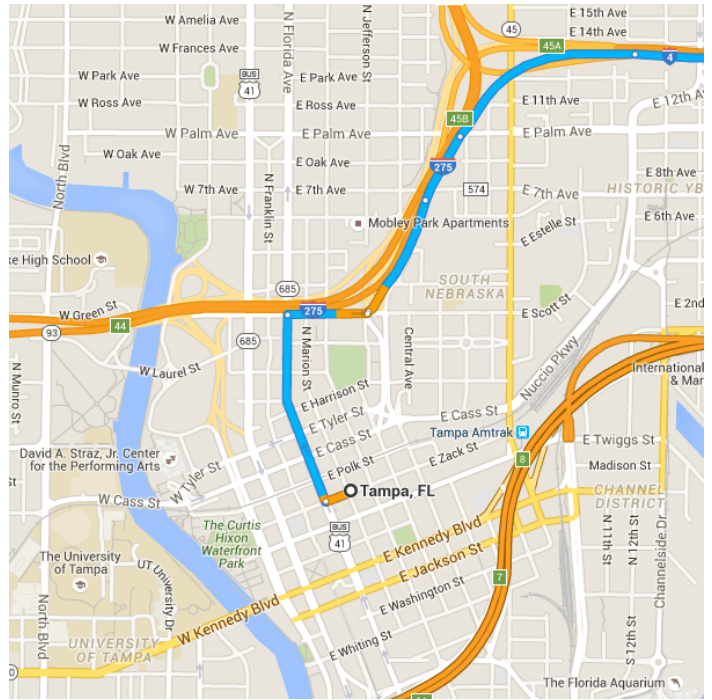
↑ 1. Head west on E Zack St toward N Marion St
- 322 ft

➤ 2. Turn right onto N Florida Ave
- 0.4 mi

➤ 3. Turn right onto E Scott St
- 0.2 mi

⤴ 4. Turn left onto the Interstate 275 N ramp to Ocala/Interstate 4 E/Orlando
- 36 ft

↘ 5. Keep right at the fork, follow signs for Interstate 4 E and merge onto I-275 N
- 0.3 mi



Follow I-4 E and FL-570 E to Polk County. Take exit 10 from FL-570 E

- 34 min (36.6 mi)

↑

6. Merge onto I-275 N

- ↘

7. Use the right lanes to take exit 45B for I-4 E toward Orlando

- ↑

8. Continue onto I-4 E

- ↘

9. Keep right to stay on I-4 E

- ↘

10. Use the right 2 lanes to take exit 27 for FL-570 E toward Lakeland/Winter Haven

⚠ Toll road

- ↑

11. Continue onto FL-570 E

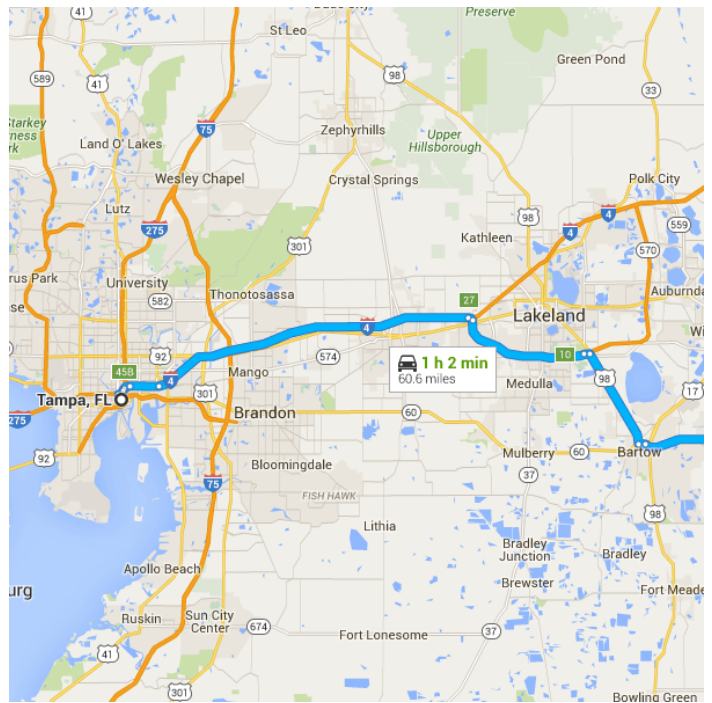
⚠ Toll road

- ↘

12. Use the right lane to take exit 10 for US-98 toward Lakeland/Bartow

⚠ Toll road

-



Follow US-98 S and FL-60 E to Henry St

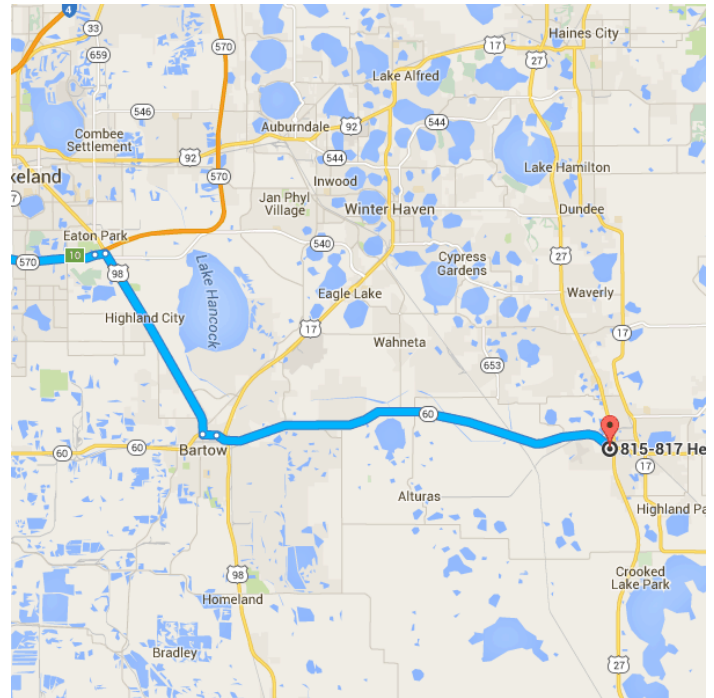
- 28 min (23.0 mi)
- 13. Use the right 2 lanes to turn right onto US-98 S/Bartow Rd
 - 📍 Continue to follow US-98 S
 - ⚠️ Partial toll road

 - 14. Use the left 3 lanes to turn left onto E Van Fleet Dr
 - 7.5 mi

 - 15. Use the right 2 lanes to turn right onto FL-60 E/E Van Fleet Dr (signs for Florida 60 E/Lake Wales/Vere Beach)
 - 0.5 mi
 - 📍 Continue to follow FL-60 E

 - 16. Turn right onto Henry St
 - 14.8 mi
 - 📍 Destination will be on the right

 - 0.1 mi



815-817 Henry St

Lake Wales, FL 33853

