

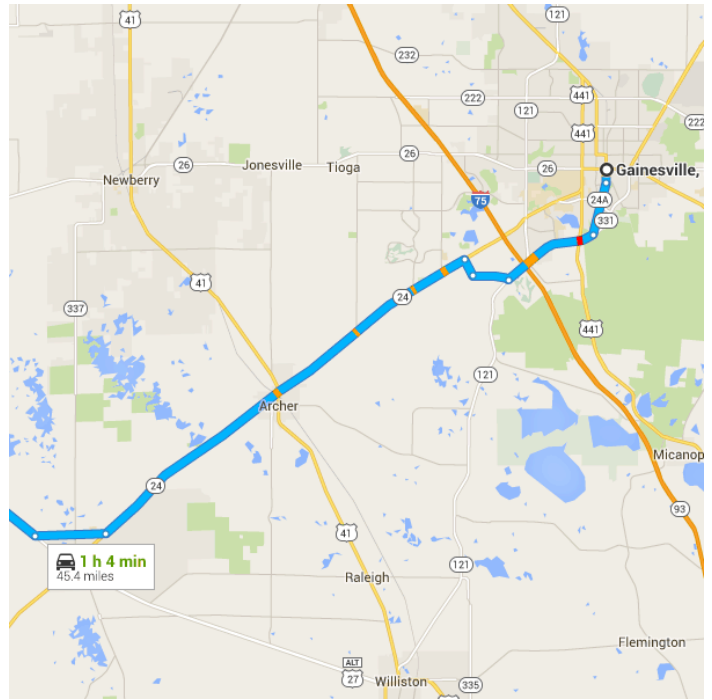
Map data ©2015 Google 10 mi

## Gainesville, FL

Take FL-24 W to NE 90 St/Ishie Ave in Levy County

- 35 min (24.0 mi)
  - ↑ 1. Head south on S Main St toward SW 1 Ave/SW 1st Ave
  - 0.5 mi
  - 📍 2. At the traffic circle, take the 3rd exit and stay on S Main St
  - 1.9 mi
  - ➡ 3. Turn right onto SW Williston Rd
  - 3.5 mi

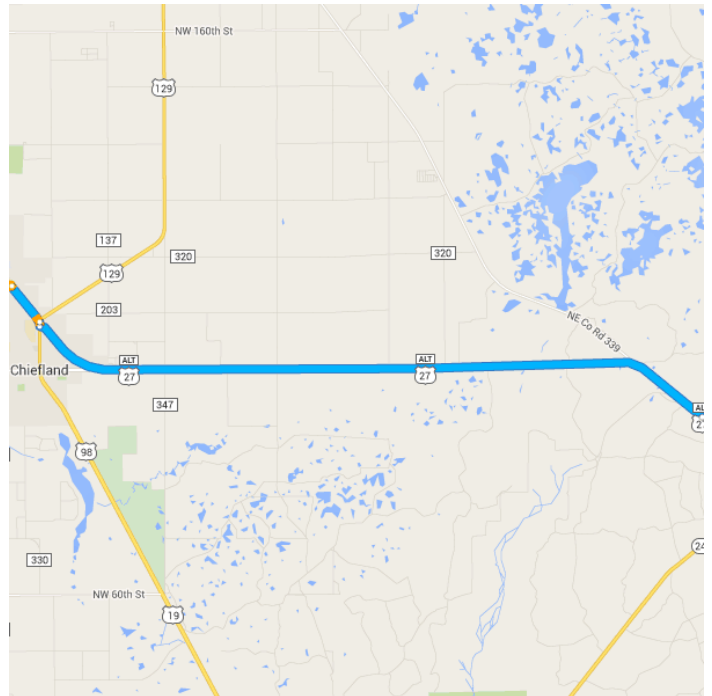
- 4. Turn right onto SW 62 Ave/SW 62 Nd Ave  
 ⓘ Continue to follow SW 62 Nd Ave  
 \_\_\_\_\_ 1.3 mi
- 5. Slight right onto SW 63rd Blvd  
 \_\_\_\_\_ 0.7 mi
- 6. Use any lane to turn left onto FL-24 W  
 \_\_\_\_\_ 16.1 mi



- 7. Slight right onto NE 90 St/Ishie Ave  
 ⓘ Continue to follow Ishie Ave  
 \_\_\_\_\_ 4 min (2.5 mi)

**Follow US-27 ALT N to NW 19th Ave in Chiefland**  
 \_\_\_\_\_ 14 min (13.3 mi)

- 8. Turn right onto US-27 ALT N  
 \_\_\_\_\_ 12.4 mi
- 9. Turn right onto N Main St  
 \_\_\_\_\_ 358 ft
- ↑ 10. Continue onto Young Blvd  
 \_\_\_\_\_ 0.8 mi



**Take NW 115th St and NW 115 St to NW 113 St in Manatee Road**  
 \_\_\_\_\_ 8 min (5.6 mi)

- ↶ 11. Turn left onto NW 19th Ave  


---

0.4 mi
- ↑ 12. Continue onto NW 115th St  


---

3.5 mi
- ↑ 13. Continue onto NW 115 St/Manatee Springs Rd  
i Continue to follow NW 115 St  


---

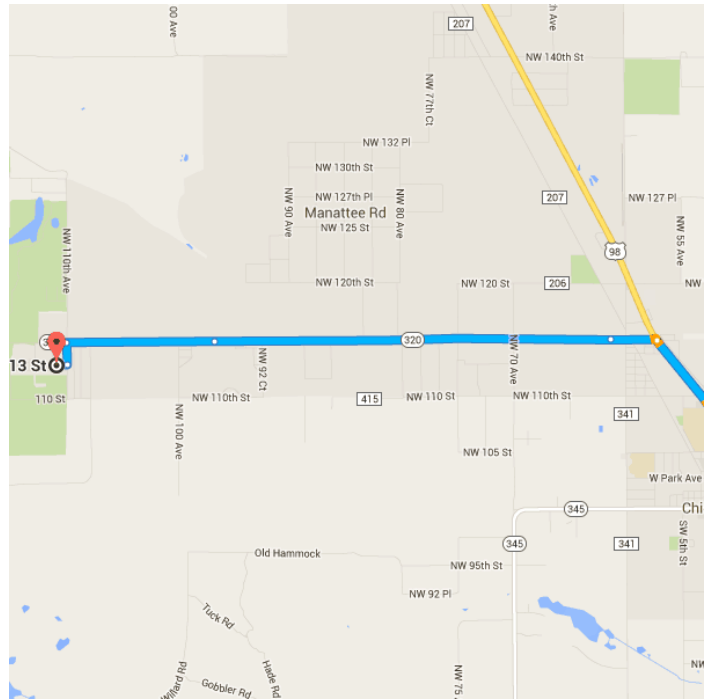
1.3 mi
- ↶ 14. Turn left onto NW 110 Ave/Clay Landing Rd  
i Continue to follow NW 110 Ave  


---

0.2 mi
- ↷ 15. Turn right onto NW 113 St  
i Destination will be on the left  


---

482 ft



## 11012-11250 NW 113 St

Chiefland, FL 32626

