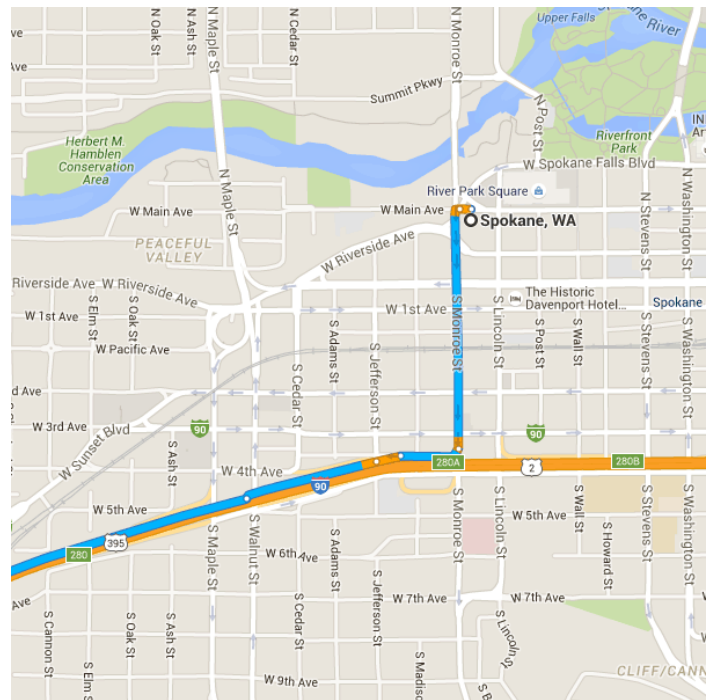


Map data ©2015 Google 10 mi

Spokane, WA

Get on I-90 W from N Monroe St

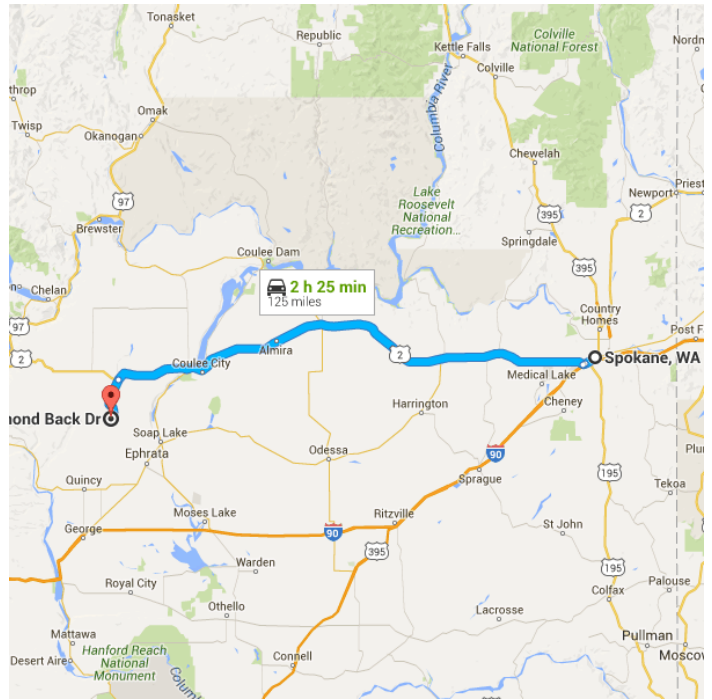
- 3 min (0.8 mi)
- ↑ 1. Head west on W Main Ave toward W Spokane Falls Blvd
- 98 ft
- ↶ 2. Turn left at the 1st cross street onto N Monroe St
- 0.4 mi
- ↷ 3. Slight right onto Fwy Ave N
- 0.1 mi
- ↶ 4. Slight left toward I-90 W
- 233 ft
- ⤴ 5. Take the ramp onto I-90 W
- 0.2 mi



Follow US-2 W to Moses Coulee Rd in Douglas County

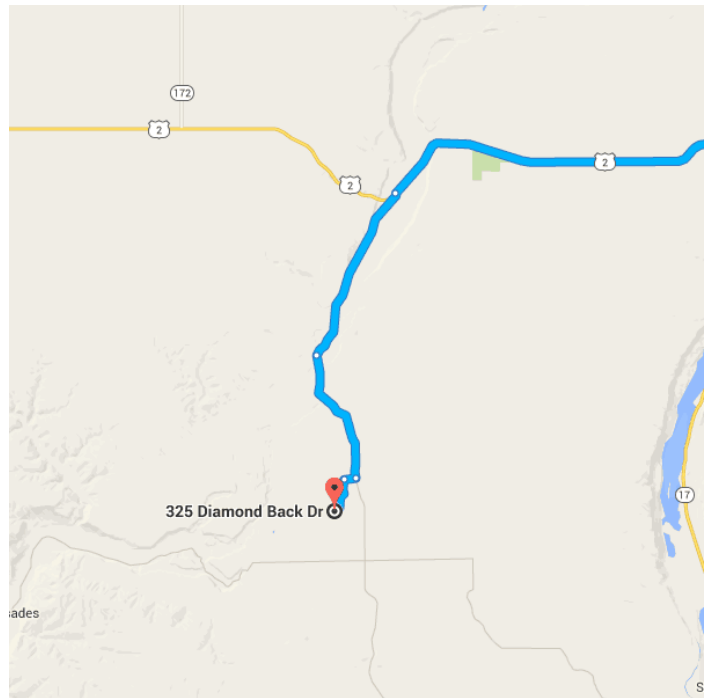
2 h (114 mi)

- 6. Merge onto I-90 W
2.0 mi
- 7. Use the right 2 lanes to take exit 277 for US-2 W toward Davenport
0.6 mi
- 8. Continue onto US-2 W
112 mi



Continue on Moses Coulee Rd. Take Coulee Meadows Rd to Diamond Back Dr

- 21 min (10.4 mi)
 - 9. Turn left onto Moses Coulee Rd
5.1 mi
 - 10. Continue onto Coulee Meadows Rd
3.9 mi
 - 11. Turn right onto Sagebrush Dr
0.3 mi
 - 12. Turn left onto Mesa Dr
1.0 mi
 - 13. Turn right onto Diamond Back Dr
404 ft
- i** Destination will be on the left



325 Diamond Back Dr

Ephrata, WA 98823

These directions are for planning purposes only. You may find that construction projects, traffic, weather, or other events may cause conditions to differ from the map results, and you should plan your route accordingly. You must obey all signs or notices regarding your route.

