

Map data ©2015 Google 2 mi

Tampa, FL

Get on FL-618 Toll E from E Twiggs St

- 3 min (0.7 mi)
- ↑ 1. Head east on E Zack St toward N Morgan St

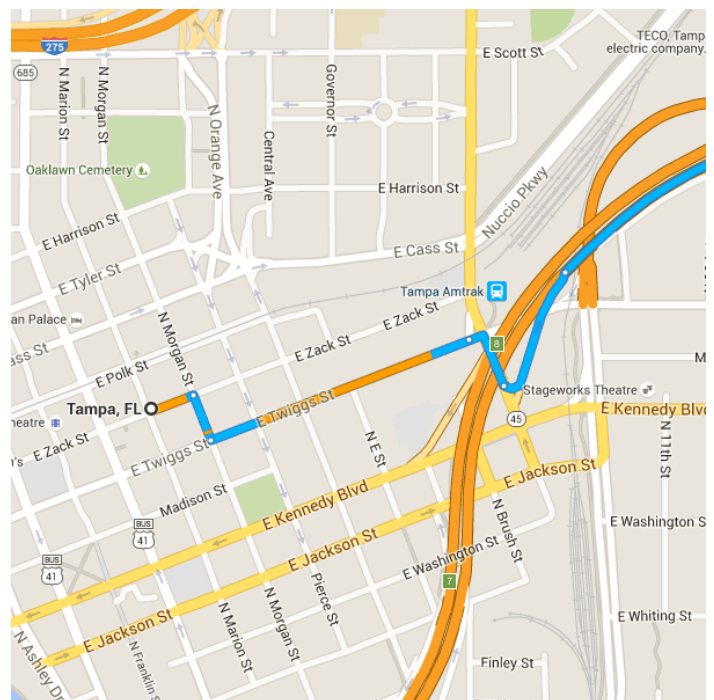
- 262 ft
- ↘ 2. Turn right at the 1st cross street onto N Morgan St

- 292 ft
- ↙ 3. Turn left at the 1st cross street onto E Twiggs St

- 0.3 mi
- ↘ 4. Turn right onto N Nebraska Ave

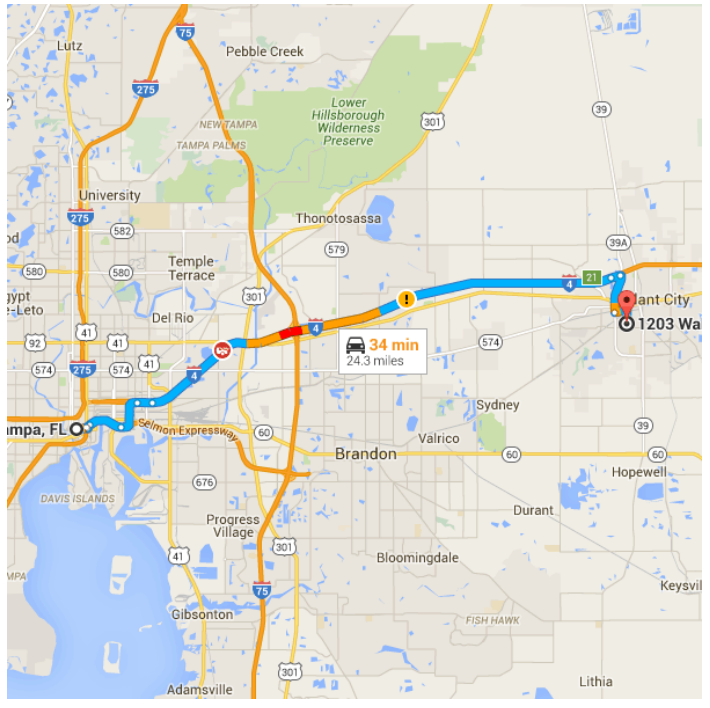
- 413 ft
- ↗ 5. Sharp left onto the ramp to I-75 E/Brandon

- 0.2 mi



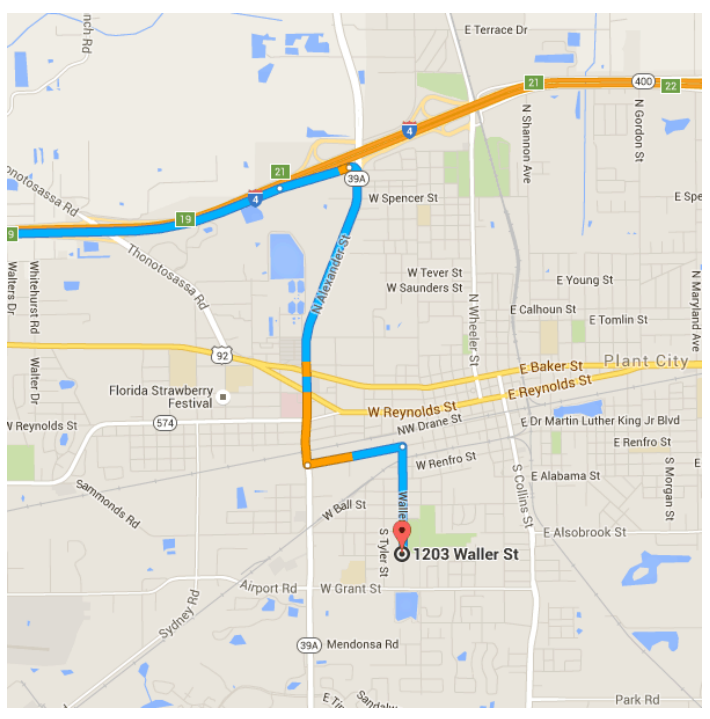
Take I-4 E to Alexander St in Plant City. Take exit 21 from I-4 E

- 6. Merge onto FL-618 Toll E 19 min (21.3 mi)
⚠ Toll road
- 7. Use the right 2 lanes to take the Crosstown Expy exit
⚠ Toll road
- 8. Use the right lane to merge onto I-4 E
- 9. Keep right to stay on I-4 E
- 10. Take exit 21 for FL-39/Alexander St toward Buchman Hwy



Continue on Alexander St. Drive to Waller St

- 11. Turn right onto Alexander St (signs for Plant City) 6 min (2.3 mi)
- 12. Turn left onto W Dr Martin Luther King Jr Blvd
- 13. Turn right onto Waller St
i Destination will be on the right



1203 Waller St
 Plant City, FL 33563

These directions are for planning purposes only. You may find that construction projects, traffic, weather, or other events may cause conditions to differ from the map results, and you should plan your route accordingly. You must obey all signs or notices regarding your route.

