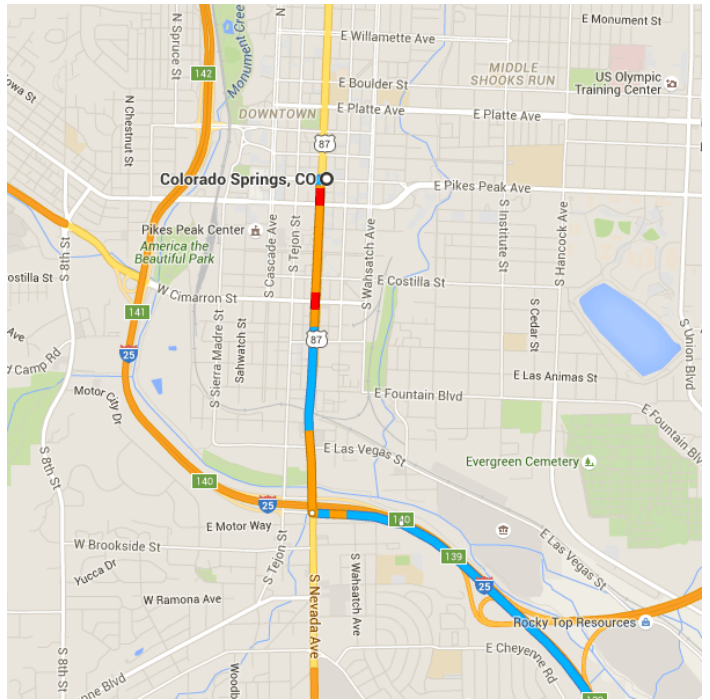


Map data ©2015 Google 20 mi

Colorado Springs, CO

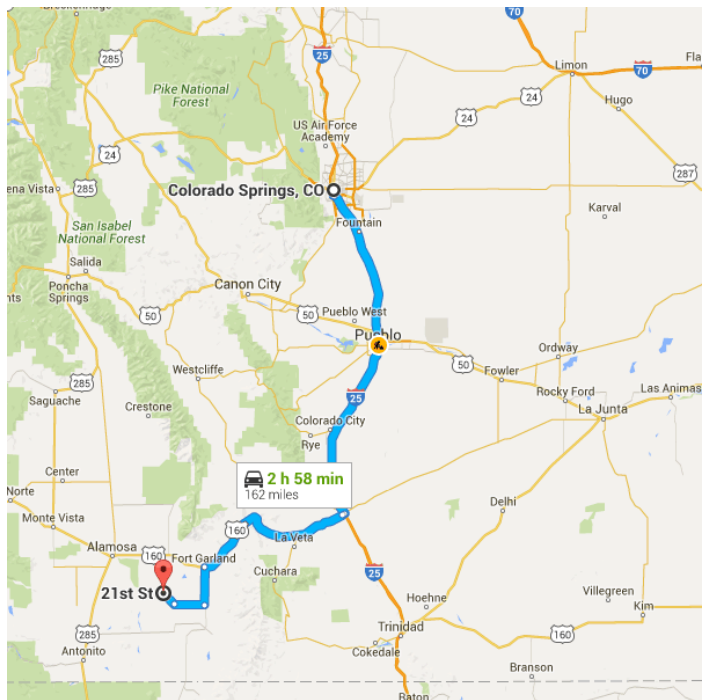
Get on I-25 S

- 5 min (1.7 mi)
 - ↑ 1. Head northwest on E Pikes Peak Ave toward US-85 N/US-87 N
 - 59 ft
 - ↶ 2. Turn left at the 1st cross street onto S Nevada Ave
 - 1.3 mi
 - ↗ 3. Turn left to merge onto I-25 S
 - 0.4 mi



Follow I-25 S to US-160 W in Huerfano County.
Take exit 50 from I-25 S

- 1 h 15 min (89.7 mi)
- 4. Merge onto I-25 S
- 89.6 mi
- 5. Take exit 50 for U.S. 160 W
- 0.2 mi



Follow US-160 W, CO-159 S and Co Rd X to 21st St in Costilla County

- 1 h 36 min (70.2 mi)
- 6. Turn left onto US-160 W
- 0.9 mi
- 7. Turn left onto US-160 W/Main St
- 0.1 mi

- 8. Turn right at the 2nd cross street onto US-160 W/W 7th St
i Continue to follow US-160 W

 47.0 mi
- 9. Turn left onto CO-159 S

 9.7 mi
- 10. Turn right onto Co Rd X

 7.8 mi
- 11. Turn right onto Rd 11

 2.8 mi
- 12. Slight left onto Rd Z

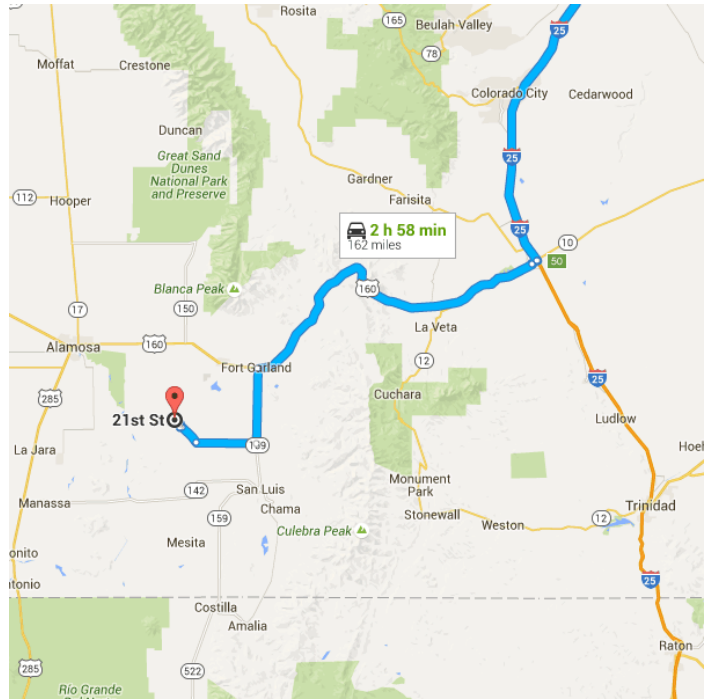
 0.2 mi
- 13. Turn right at the 1st cross street onto Huron

 0.5 mi
- 14. Turn left onto N Ridge Dr

 0.6 mi
- 15. Turn right onto Comanche Ave

 0.4 mi
- 16. Turn left onto 21st St

 400 ft



21st St

Blanca, CO 81123

These directions are for planning purposes only. You may find that construction projects, traffic, weather, or other events may cause conditions to differ from the map results, and you should plan your route accordingly. You must obey all signs or notices regarding your route.

