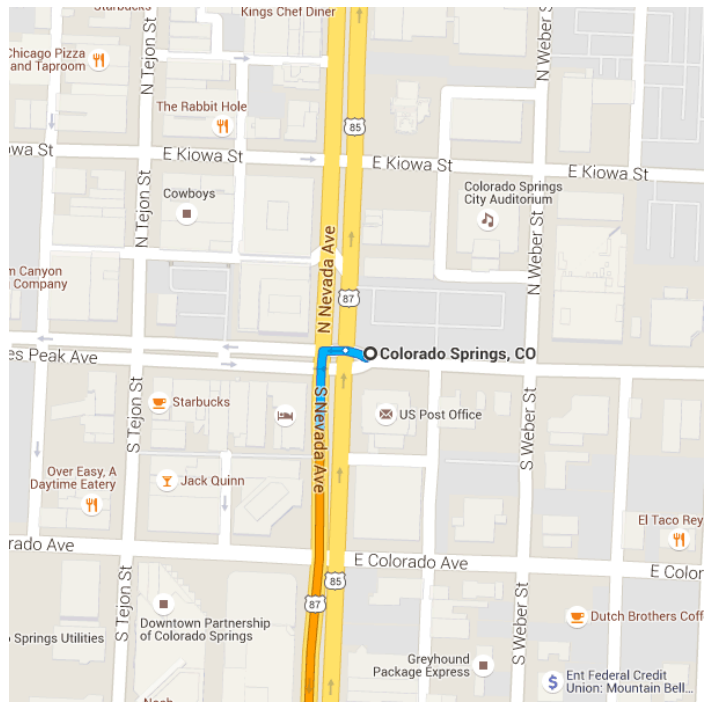


Map data ©2015 Google 20 mi

Colorado Springs, CO

- ↑ 1. Head northwest on E Pikes Peak Ave toward US-85 N/US-87 N

3 s (59 ft)



Follow I-25 S and US-160 W to CO-159 S in Costilla County

- 2. Turn left at the 1st cross street onto S Nevada Ave

- 3. Turn left to merge onto I-25 S

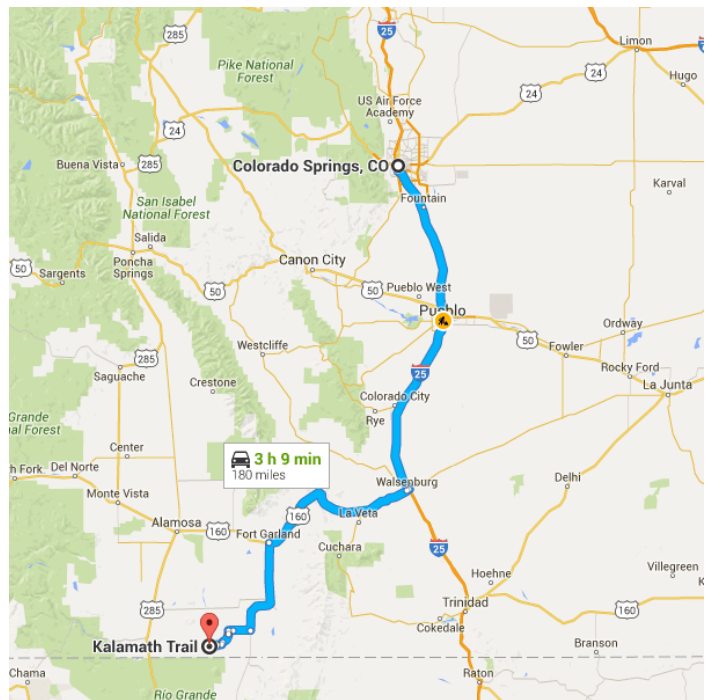
- 4. Take exit 50 for U.S. 160 W

- 5. Turn left onto US-160 W

- 6. Turn left onto US-160 W/Main St

- 7. Turn right at the 2nd cross street onto US-160 W/W 7th St

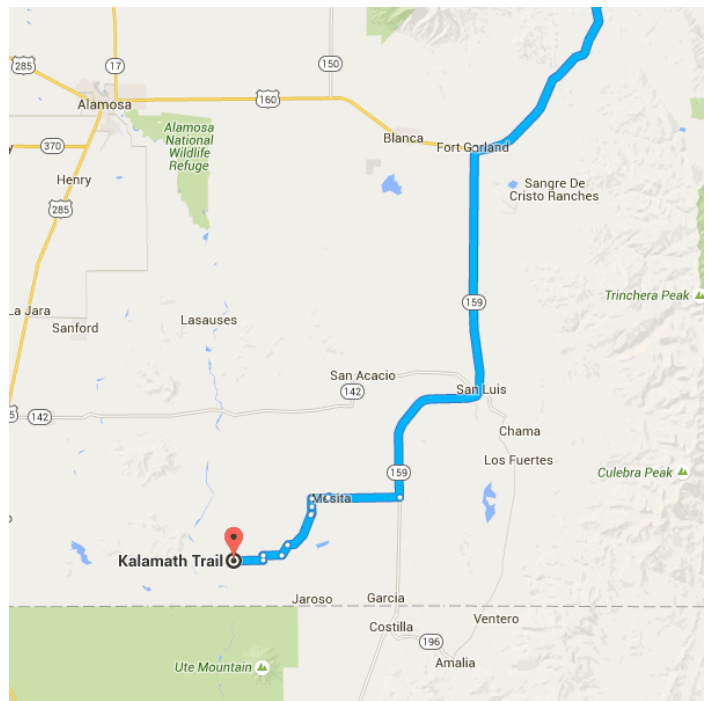
- 8. [Continue to follow US-160 W](#)



Continue on CO-159 S. Take Rd H to Kalamath Trail

- 8. Turn left onto CO-159 S

- 9. Turn right onto Rd H
_____ 4.6 mi
- 10. Turn left to stay on Rd H
_____ 1.1 mi
- 11. Turn left onto Vista Dr
_____ 0.6 mi
- ↑ 12. Continue straight
_____ 0.5 mi
- 13. Turn right toward Ridgeway Rd
_____ 0.1 mi
- ↑ 14. Continue onto Ridgeway Rd
_____ 2.6 mi
- 15. Turn left
_____ 0.8 mi
- 16. Turn right onto Caballo Dr
_____ 1.2 mi
- 17. Turn left onto Black Hawk Rd
_____ 0.3 mi
- 18. Turn right onto Kalamath Trail
 - 📍 Destination will be on the right
_____ 1.9 mi



Kalamath Trail

San Luis, CO 81152

