

Map data ©2015 Google 5 mi

## Houston, TX

### Get on I-45 from Capitol St

- ↑ 1. Head northeast on Bagby St toward Walker St

---

4 min (0.9 mi)
- ↶ 2. Turn left onto Capitol St

---

0.1 mi
- ↑ 3. Capitol St turns slightly left and becomes N Memorial Way

---

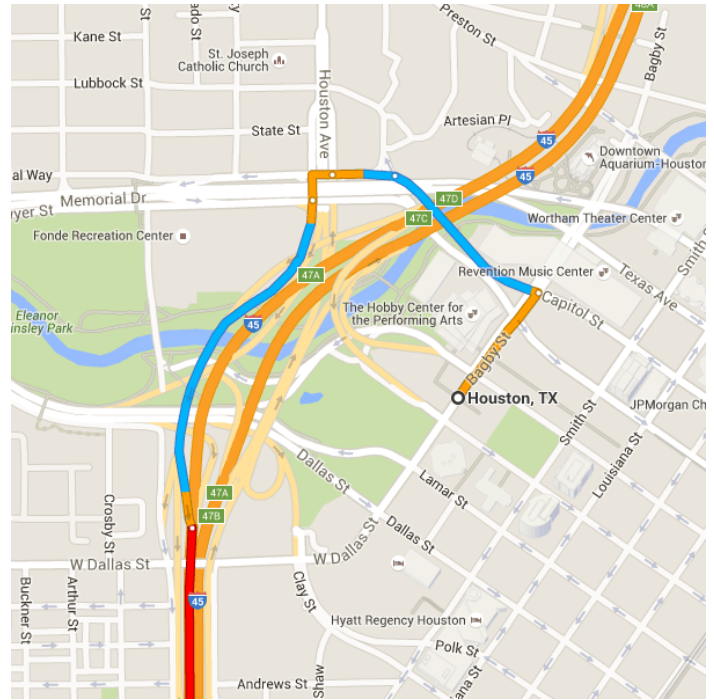
0.2 mi
- ↶ 4. Turn left onto Houston Ave (signs for I-45 S)

---

364 ft
- 272 ft

- 5. Use the right lane to take the I-45 S ramp

0.4 mi



**Follow TX-288 S to FM 1462 W in Brazoria County. Take the Farm to Market Rd 1462 exit from TX-288 S**

- 6. Merge onto I-45

1.2 mi

- 7. Use the right 2 lanes to take exit 46B for US 59 S toward Texas 288 S/Lake Jackson/Freeport/Victoria

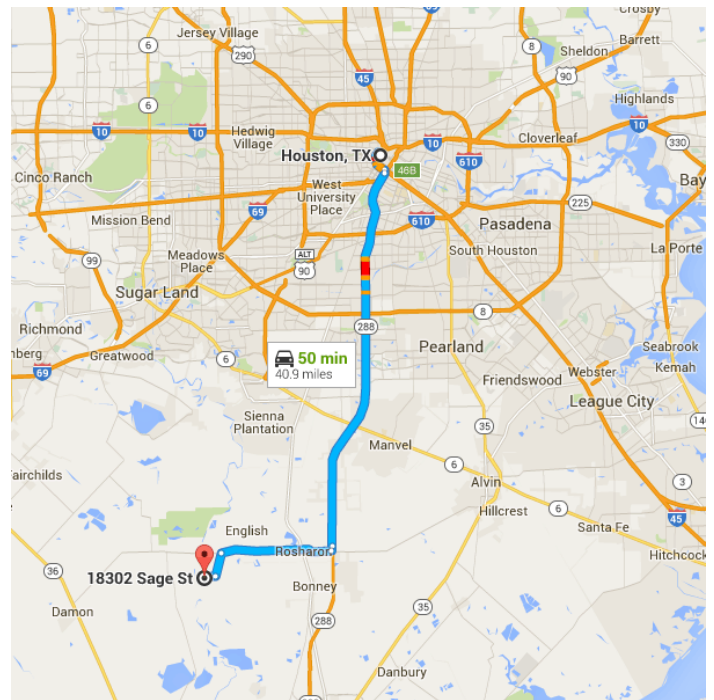
0.3 mi

- 8. Continue onto TX-288 S

27.6 mi

- 9. Take the Farm to Market Rd 1462 exit toward Rosharon

0.4 mi



**Continue on FM 1462 W. Drive to Sage St**

15 min (10.6 mi)

- 10. Turn right onto FM 1462 W (signs for Rosharon)

8.0 mi

- 11. Turn left onto Lockridge Rd

1.7 mi

↑ 12. Lockridge Rd turns slightly right and becomes 39/Brazos Ave

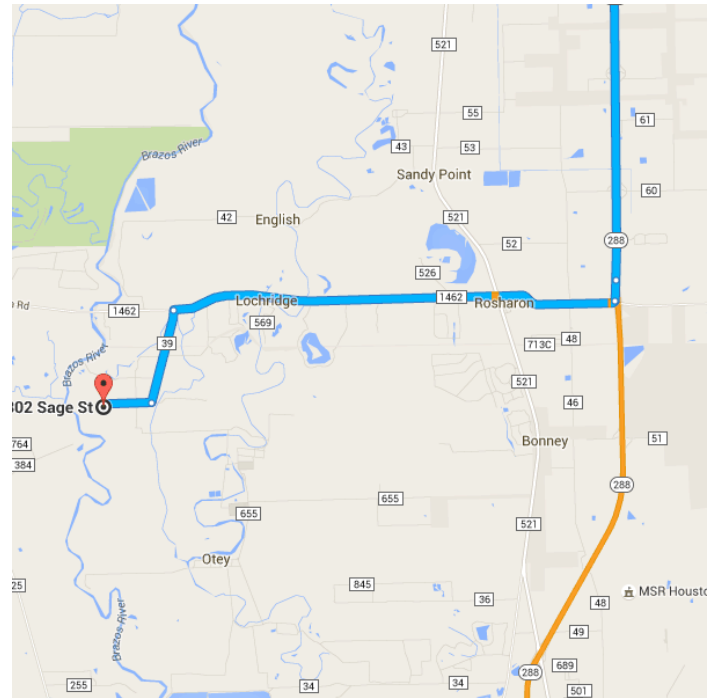
 Continue to follow Brazos Ave

↶ 13. Turn left onto Sage St

 Destination will be on the right

0.9 mi

318 ft



## 18302 Sage St

Rosharon, TX 77583

These directions are for planning purposes only. You may find that construction projects, traffic, weather, or other events may cause conditions to differ from the map results, and you should plan your route accordingly. You must obey all signs or notices regarding your route.