

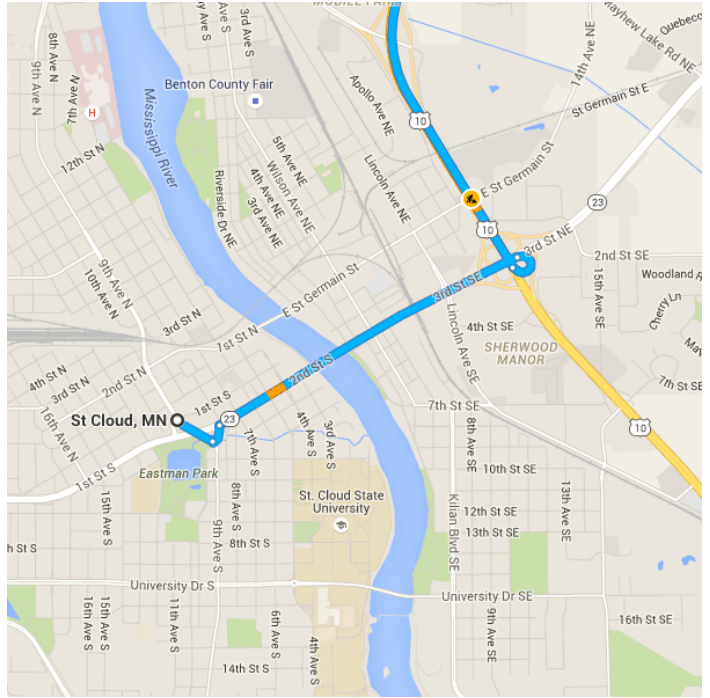
Map data ©2015 Google 10 mi

St Cloud, MN

Get on US-10 W in Benton County from MN-23 E

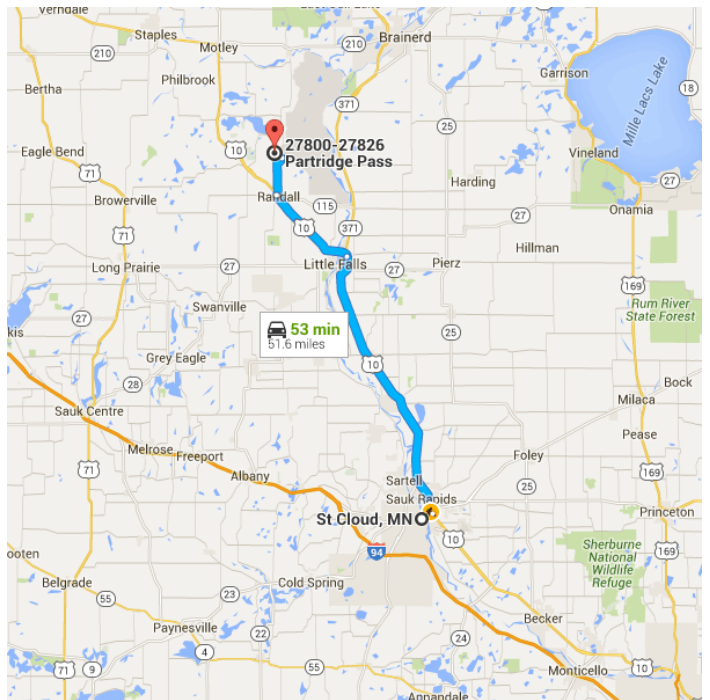
4 min (1.6 mi)

- ↑ 1. Head southeast on 10th Ave S
0.1 mi
- ↶ 2. Turn left onto the Minnesota 23 ramp
407 ft
- ↶ 3. Merge onto MN-23 E
1.2 mi
- ↶ 4. Use the right lane to merge onto US-10 W via the ramp to Little Falls
0.2 mi



Follow US-10 W to 1st St in Randall

- _____ 40 min (44.1 mi)
- ↑ 5. Merge onto US-10 W _____ 32.9 mi
- ↙ 6. Use the left 2 lanes to turn slightly left to stay on US-10 W _____ 11.2 mi



Take Dove Rd to Partridge Pass in Cushing Township

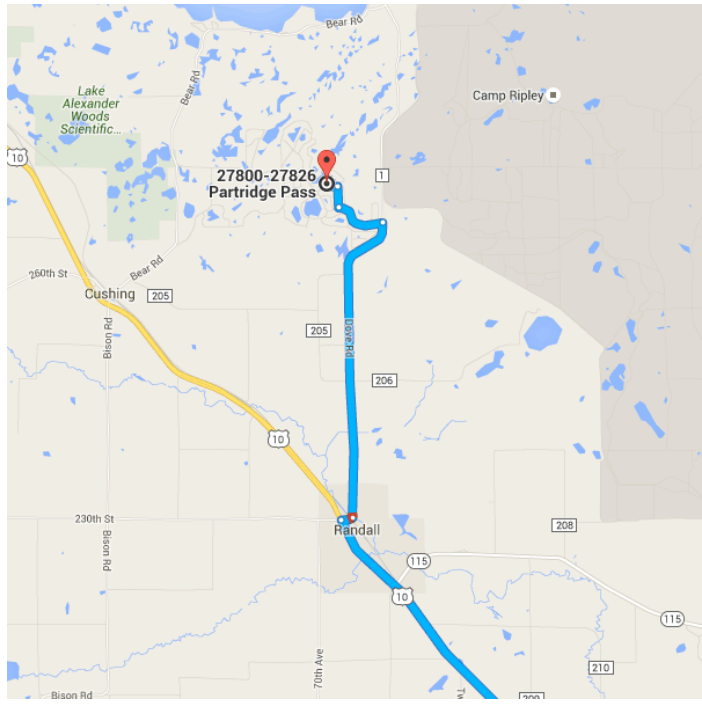
- _____ 10 min (5.9 mi)
- ↗ 7. Turn right onto 1st St _____ 0.2 mi
- ↑ 8. 1st St turns left and becomes Dove Rd _____ 4.4 mi

- ↶ 9. Turn left onto Lake Camile Dr

 - ↷ 10. Turn right onto Black Forest Dr

 - ↶ 11. Turn left onto Buck Horn Pass

 - ↷ 12. Turn right onto Partridge Pass
- i** Destination will be on the right
-
- 0.8 mi
- 0.3 mi
- 0.2 mi
- 259 ft



27800-27826 Partridge Pass

Randall, MN 56475

