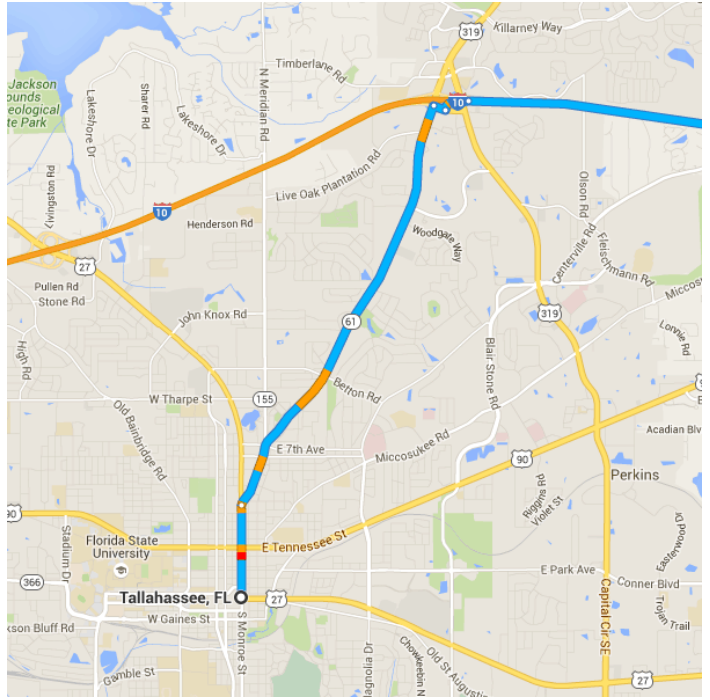


Map data ©2015 Google 20 mi

Tallahassee, FL



Get on I-10 E from Thomasville Rd

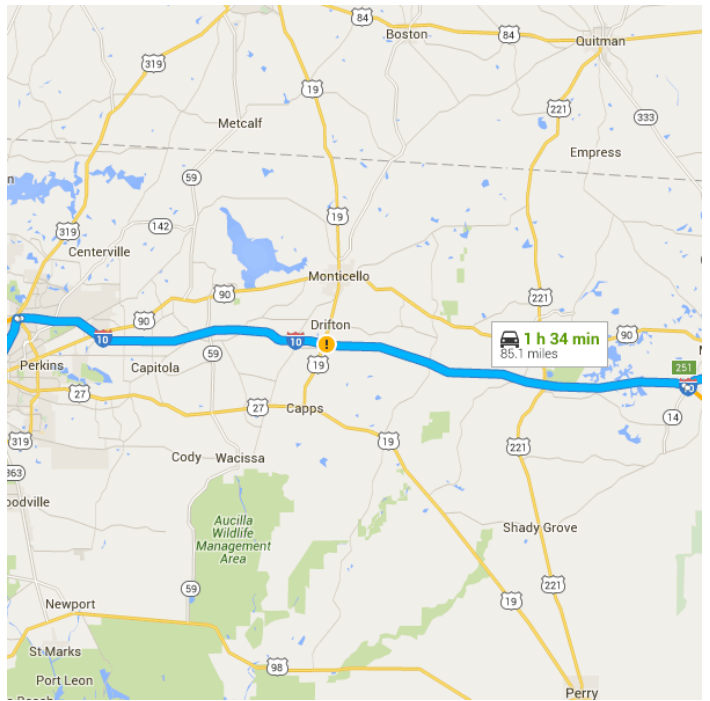
- 12 min (5.2 mi)
 - ↑ 1. Head north on S Monroe St toward E Pensacola St
 - 0.8 mi
 - ↗ 2. Slight right onto Thomasville Rd
 - 4.0 mi
 - ↘ 3. Turn right onto Raymond Diehl Rd
 - 0.1 mi
 - ↙ 4. Turn left to merge onto I-10 E
 - 0.2 mi




Follow I-10 E to FL-14 E in Madison County.

Take exit 251 from I-10 E

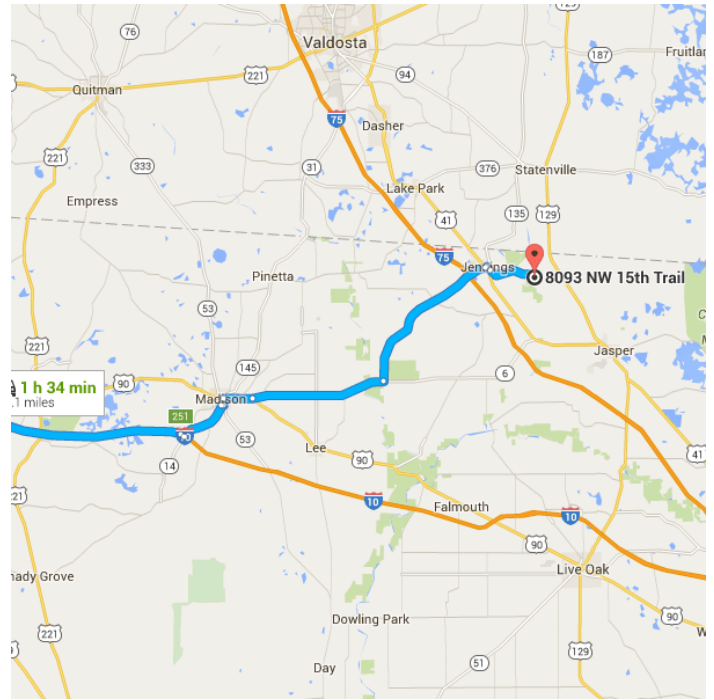
- 40 min (48.4 mi)
-  5. Merge onto I-10 E
- 48.1 mi
-  6. Take exit 251 for FL-14 toward Madison Perry
- 0.3 mi



Continue on FL-14 E. Take FL-6 E, NW Co Rd 143 and Co Rd 150 to NW 80th Ln in Hamilton County

- 42 min (31.6 mi)
-  7. Turn left onto FL-14 E (signs for Madison)
- 3.7 mi

- 8. Turn right onto SW Millinor St
_____ 0.2 mi
- 9. Turn left onto Duval St
_____ 0.5 mi
- 10. Turn right onto US-90 E/E Base St
 Continue to follow US-90 E
_____ 2.1 mi
- 11. Slight left onto FL-6 E (signs for Jasper)
_____ 9.5 mi
- 12. Turn left onto NW Co Rd 143
_____ 11.7 mi
- 13. Continue onto Hamilton Ave
_____ 0.1 mi
- 14. Turn right onto Oak St
_____ 0.3 mi
- 15. Continue onto Co Rd 150/Cherry St
 Continue to follow Co Rd 150
_____ 3.2 mi
- 16. Turn right onto NW 80th Ln
_____ 0.3 mi



8093 NW 15th Trail

Jasper, FL 32052

