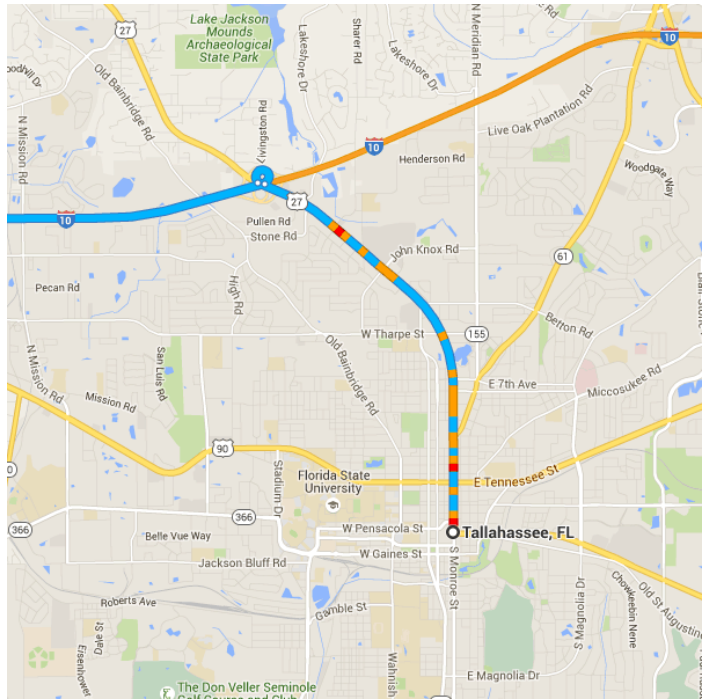


Map data ©2015 Google 20 mi

## Tallahassee, FL

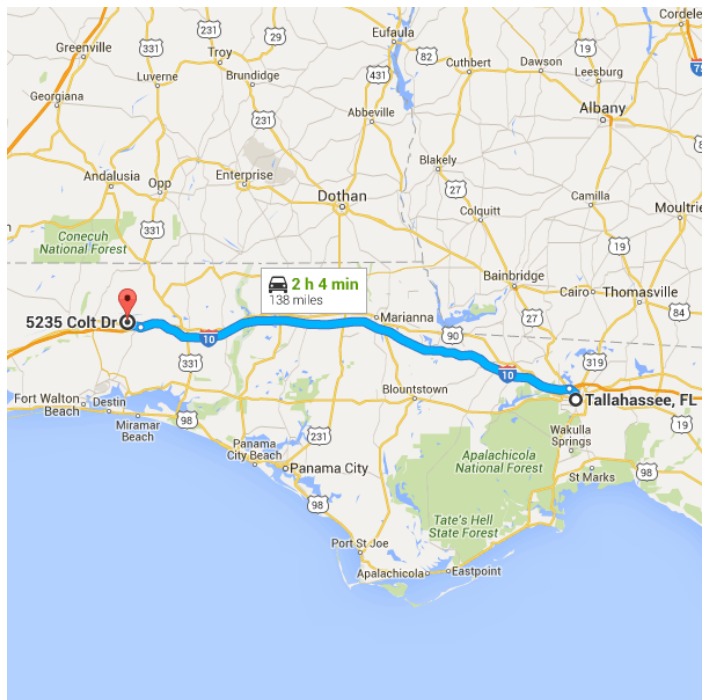
### Get on I-10 W

- 11 min (4.2 mi)  
↑ 1. Head north on S Monroe St toward E Pensacola St  
3.9 mi
- ↑ 2. Slight right to merge onto I-10 W toward Pensacola  
0.3 mi



**Follow I-10 W to FL-285 N in Walton County.  
Take exit 70 from I-10 W**

- 1 h 45 min (129 mi)
- 3. Merge onto I-10 W
- 129 mi
- 4. Take exit 70 for FL-285 toward Niceville/Eglin AFB/Hurlburt
- 0.2 mi
- 5. Keep right at the fork, follow signs for FL-285 N/US-90 and merge onto FL-285 N
- 322 ft



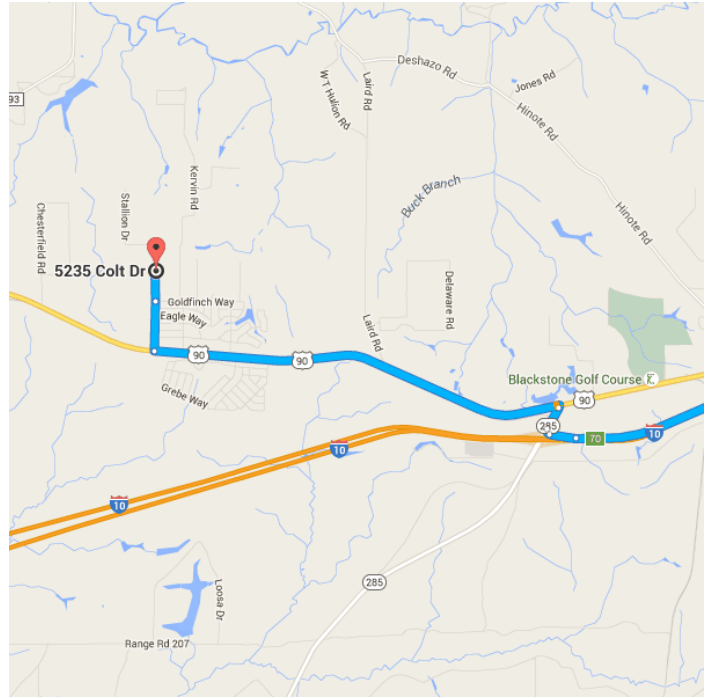
**Take US-90 W to 1st Ave/Colt Dr in Okaloosa County**

- 7 min (4.6 mi)
- 6. Merge onto FL-285 N
- 0.2 mi
- 7. Turn left onto US-90 W
- 3.7 mi

- 8. Turn right onto Hibiscus Ave
  - 9. Turn left onto 1st Ave/Colt Dr
- i** Destination will be on the right

0.4 mi

0.3 mi



## 5235 Colt Dr

Crestview, FL 32539

These directions are for planning purposes only. You may find that construction projects, traffic, weather, or other events may cause conditions to differ from the map results, and you should plan your route accordingly. You must obey all signs or notices regarding your route.