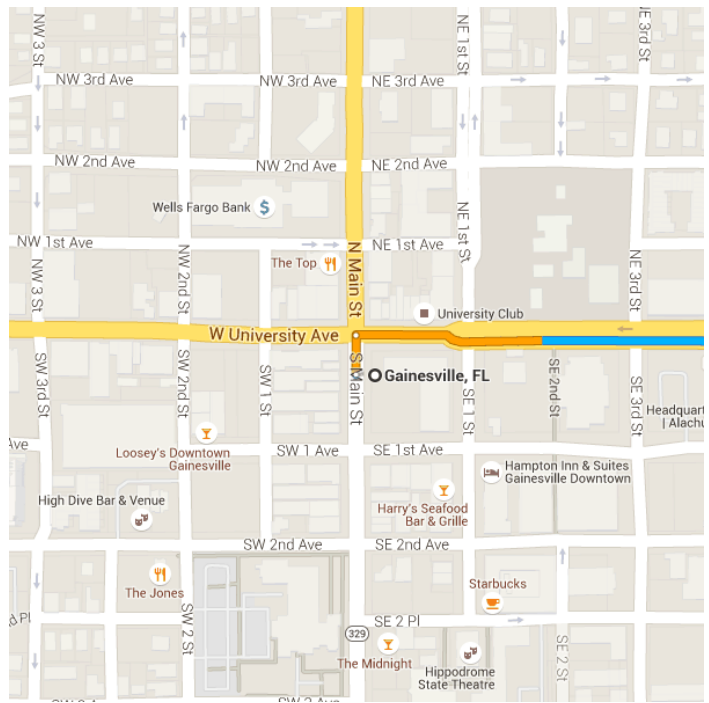


Map data ©2015 Google 5 mi

## Gainesville, FL

- ↑ 1. Head north on S Main St toward NE State Rd 24/E University Ave

9 s (118 ft)



**Follow FL-20 E to Co Rd 20A in Putnam County**

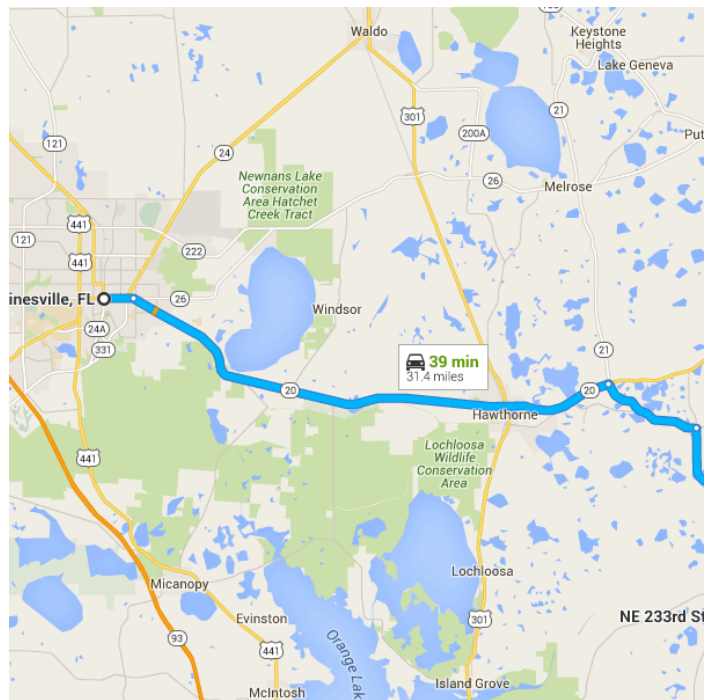
23 min (19.6 mi)

- 2. Turn right at the 1st cross street onto NE State Rd 24/E University Ave
  - 📍 Continue to follow E University Ave

1.1 mi

- 3. Use the right 2 lanes to turn slightly right onto FL-20 E/SE Hawthorne Rd
  - 📍 Continue to follow FL-20 E

18.6 mi



**Continue on Co Rd 20A. Take Co Rd 21 to NE 233rd St in Marion County**

16 min (11.7 mi)

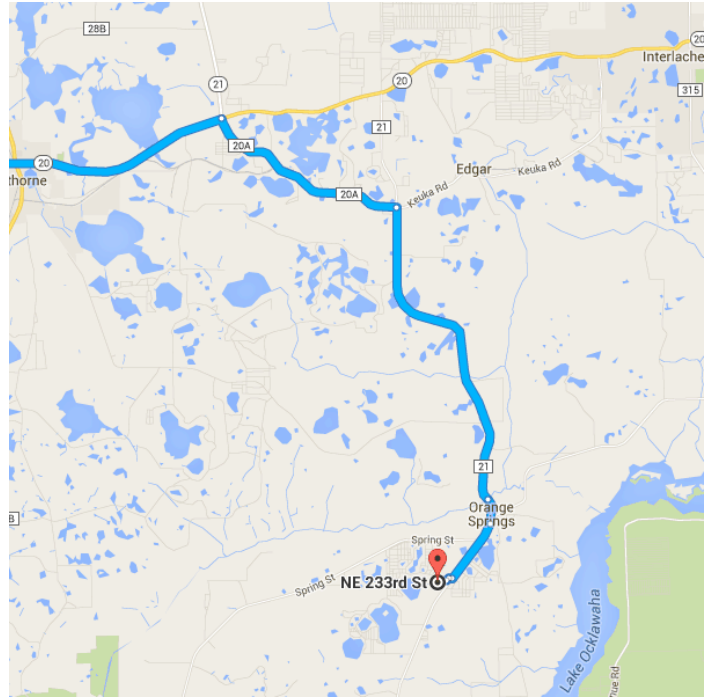
- 4. Turn right onto Co Rd 20A

3.8 mi

- 5. Turn right onto Co Rd 21

6.1 mi

- ↑ 6. Continue onto State Hwy 21  
\_\_\_\_\_ 0.4 mi
- ↑ 7. Continue onto NE Hwy 315/NE Co Rd 315  
\_\_\_\_\_ 1.2 mi
- ↗ 8. Turn right onto NE 234th Pl Rd  
\_\_\_\_\_ 338 ft
- ↖ 9. Turn left onto NE 121st Ct  
\_\_\_\_\_ 341 ft
- ↑ 10. Continue onto NE 233rd St  
\_\_\_\_\_ 0.1 mi



**NE 233rd St**  
Fort McCoy, FL 32134

