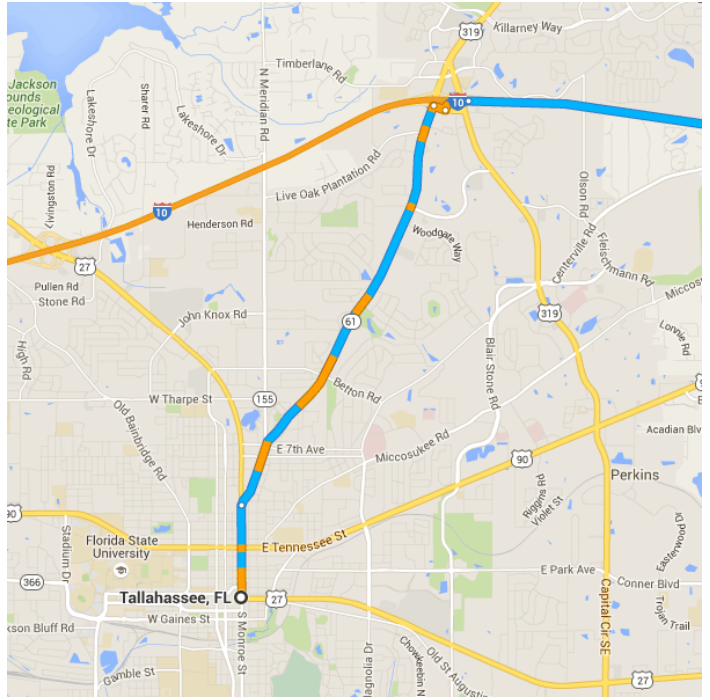


Map data ©2015 Google 10 mi

Tallahassee, FL

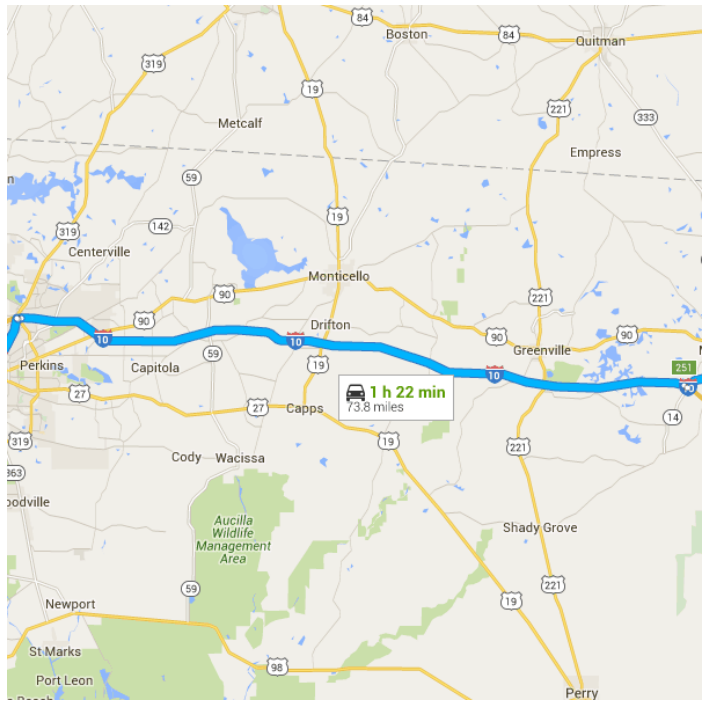
Get on I-10 E from Thomasville Rd

- 12 min (5.2 mi)
 - ↑ 1. Head north on S Monroe St toward E Pensacola St
 - 0.8 mi
 - ↗ 2. Slight right onto Thomasville Rd
 - 4.0 mi
 - ↘ 3. Turn right onto Raymond Diehl Rd
 - 0.1 mi
 - ↙ 4. Turn left to merge onto I-10 E
 - 0.2 mi



**Follow I-10 E to FL-14 E in Madison County.
Take exit 251 from I-10 E**

- 40 min (48.4 mi)
- 48.1 mi
- 0.3 mi



**Continue on FL-14 E. Take FL-6 E to NW 30th Ct
in Hamilton County**

- 28 min (20.2 mi)
- 3.7 mi
- 0.2 mi

- ↶ 9. Turn left onto Duval St

 - ↷ 10. Turn right onto US-90 E/E Base St
i Continue to follow US-90 E

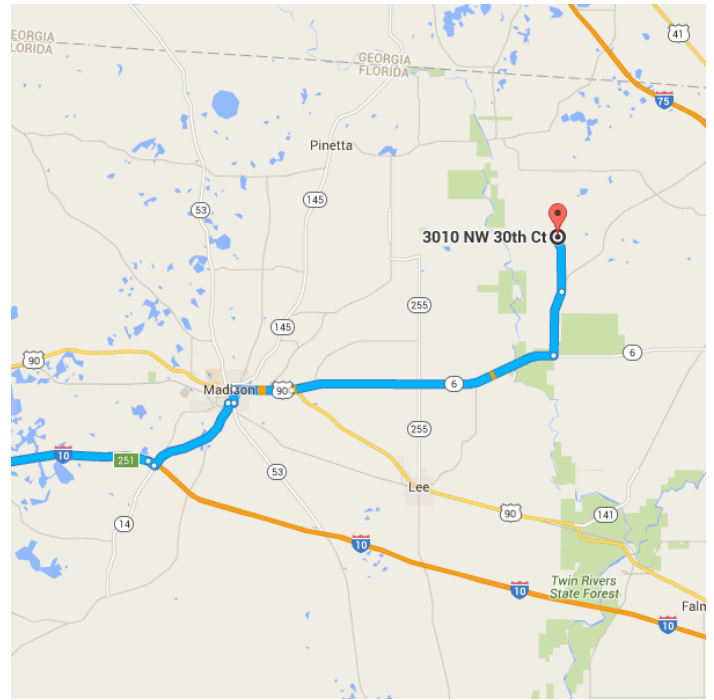
 - ↶ 11. Slight left onto FL-6 E (signs for Jasper)

 - ↶ 12. Turn left onto NW Co Rd 143

 - ↶ 13. Turn left onto NW 23rd Blvd

 - ↷ 14. Turn right onto NW 30th Ct
i Destination will be on the left

- 0.5 mi
2.1 mi
9.5 mi
2.3 mi
2.0 mi
328 ft



3010 NW 30th Ct

Jennings, FL 32053

