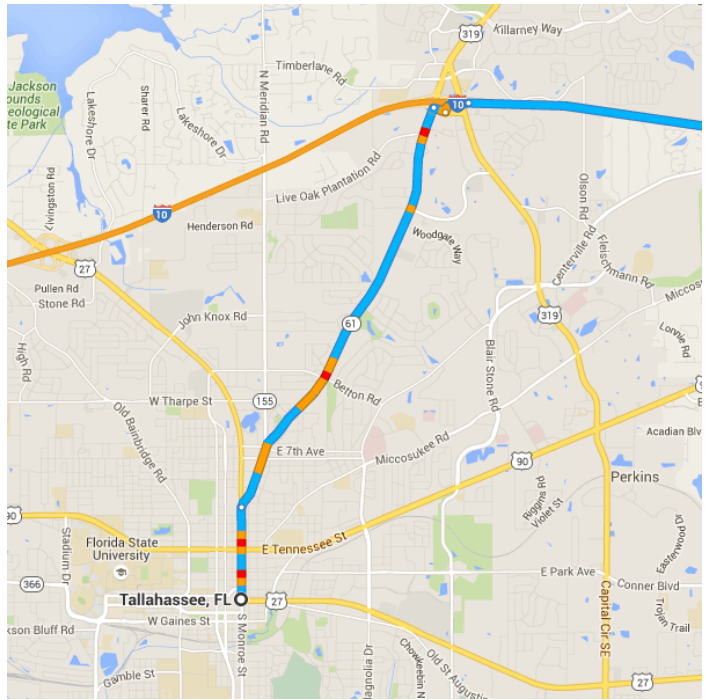


Map data ©2015 Google 20 mi

Tallahassee, FL

Get on I-10 E from Thomasville Rd

- 12 min (5.2 mi)
 - ↑ 1. Head north on S Monroe St toward E Pensacola St
 - 0.8 mi
 - ↗ 2. Slight right onto Thomasville Rd
 - 4.0 mi
 - ↘ 3. Turn right onto Raymond Diehl Rd
 - 0.1 mi
 - ↶ 4. Turn left to merge onto I-10 E
 - 0.2 mi

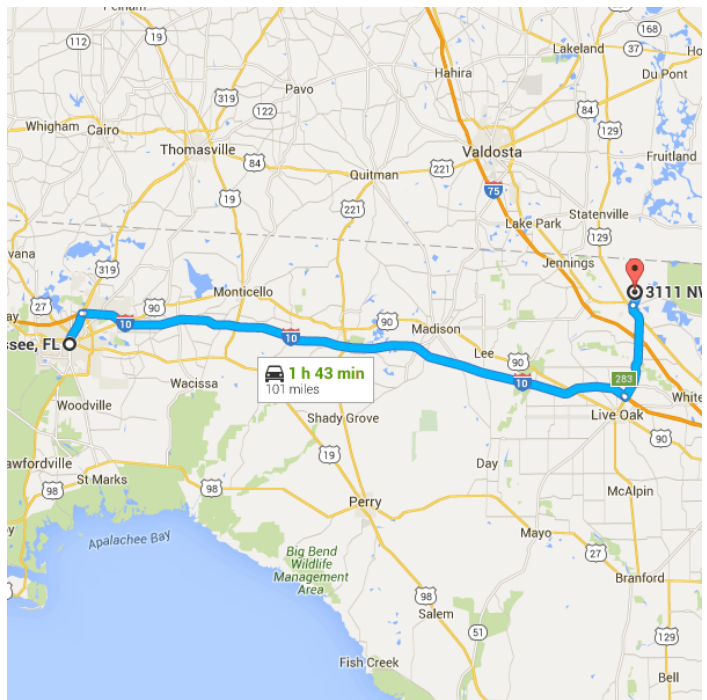


**Follow I-10 E to US-129 N in Suwannee County.
Take exit 283 from I-10 E**

- 1 h 5 min (79.6 mi)
- 5. Merge onto I-10 E

 79.4 mi
- 6. Take exit 283 for US-129 toward Live Oak/Jasper

 0.3 mi



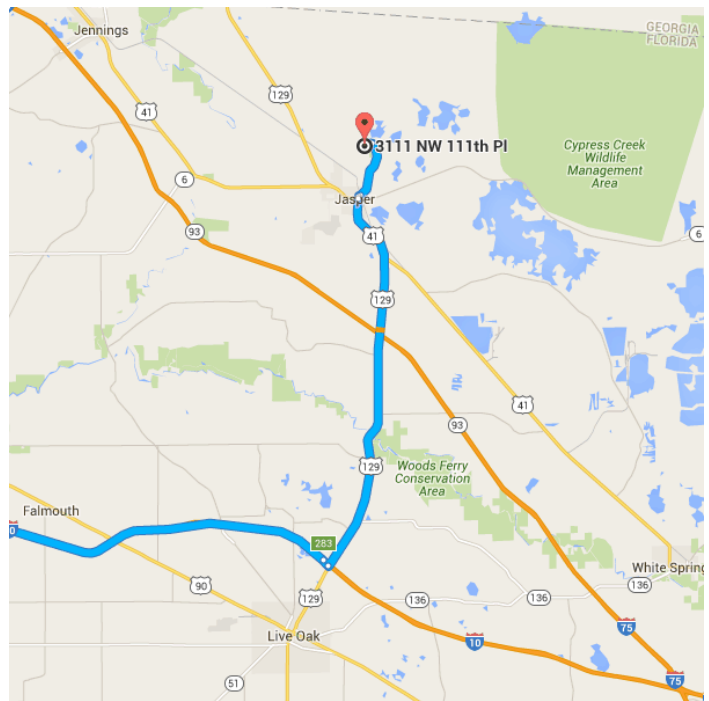
Continue on US-129 N. Drive to NW 111th Pl in Hamilton County

- 23 min (16.5 mi)
- 7. Turn left onto US-129 N (signs for Jasper)

 13.9 mi
- 8. Continue straight onto 2nd Ave NE

 0.1 mi

- 9. Turn right onto 2nd St NE
417 ft
- ↑ 10. Continue onto State Hwy 51/C R 51 N/Palmetto Ave
i
Continue to follow State Hwy 51/C R 51 N
2.1 mi
- ↶ 11. Turn left onto NW 31st Terrace
0.3 mi
- ↶ 12. Turn left onto NW 111th Pl
i Destination will be on the left
0.1 mi



3111 NW 111th Pl

Jasper, FL 32052

These directions are for planning purposes only. You may find that construction projects, traffic, weather, or other events may cause conditions to differ from the map results, and you should plan your route accordingly. You must obey all signs or notices regarding your route.