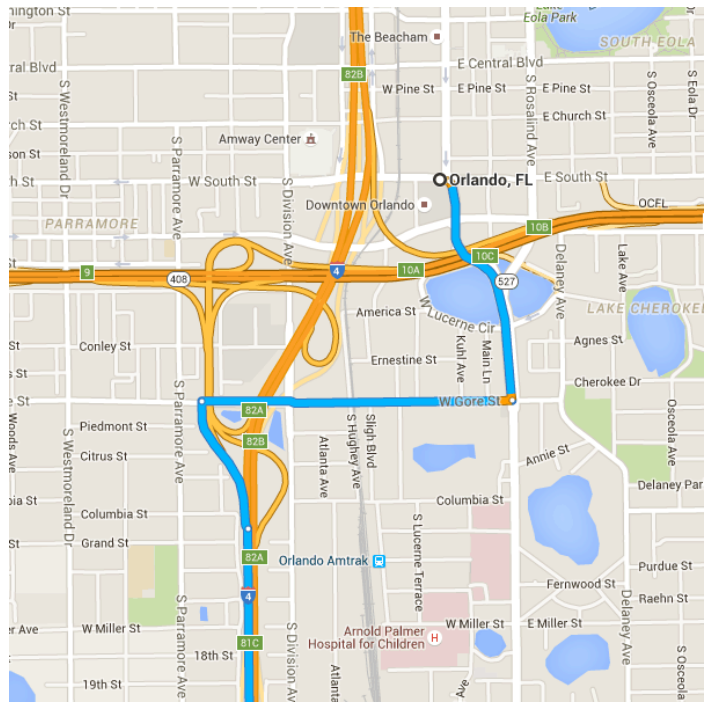


Map data ©2015 Google 10 mi

## Orlando, FL

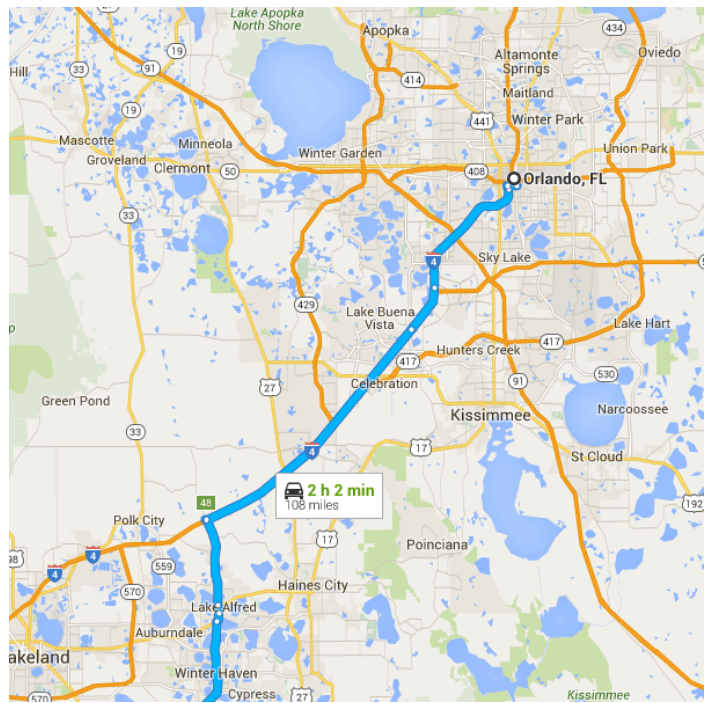
### Get on I-4 W from S Orange Ave and W Gore St

- 5 min (1.6 mi)
- ↑ 1. Head east on W South St toward S Orange Ave
- 108 ft
- 2. Turn right onto S Orange Ave
- 0.5 mi
- 3. Turn right onto W Gore St
- 0.7 mi
- ⤴ 4. Turn left to merge onto I-4 W
- 0.3 mi



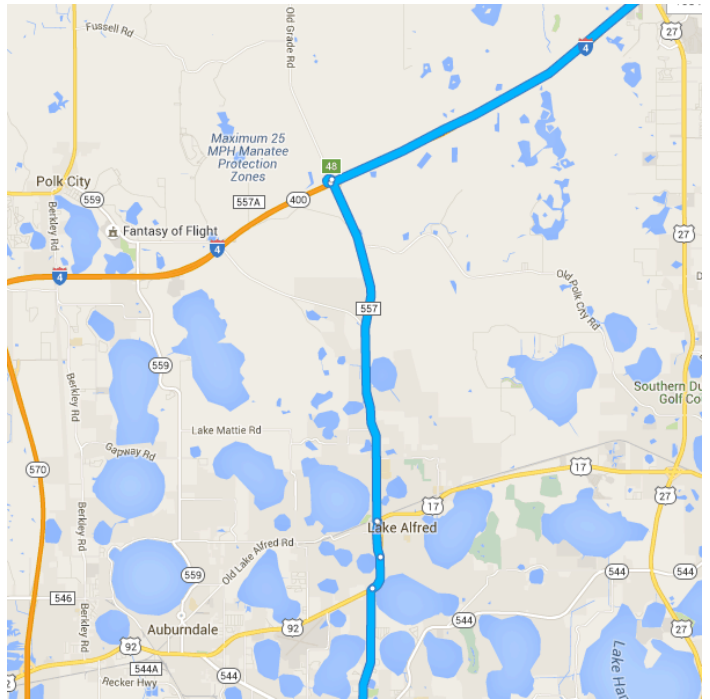
**Follow I-4 W to Co Rd 557/Old Grade Rd in Polk County. Take exit 48 from I-4 W**

- 32 min (34.2 mi)
- 5. Merge onto I-4 W
- 9.9 mi
- 6. Keep left to stay on I-4 W
- 3.6 mi
- 7. Keep left to stay on I-4 W
- 20.5 mi
- 8. Take exit 48 toward Winter Haven
- 0.2 mi



**Follow Co Rd 557 to Shinn Blvd in Lake Alfred**

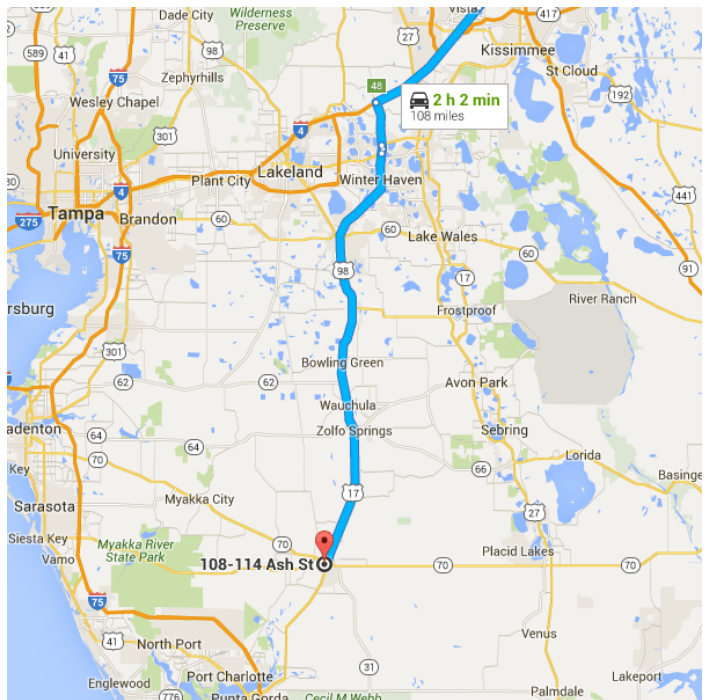
- 8 min (6.4 mi)
- 9. Merge onto Co Rd 557/Old Grade Rd
- [Continue to follow Co Rd 557](#)
- 6.3 mi
- 10. Continue onto E Pomelo St
- 184 ft



**Follow US-17 S to E Pine St in Arcadia**

1 h 21 min (65.3 mi)

- ↗ 11. Turn right onto Shinn Blvd  
0.6 mi
- ↑ 12. Continue onto S Lake Shore Way  
0.6 mi
- ↙ 13. Use the left 2 lanes to turn left onto US-17 S  
64.1 mi



**Continue on E Pine St. Drive to Ash St**

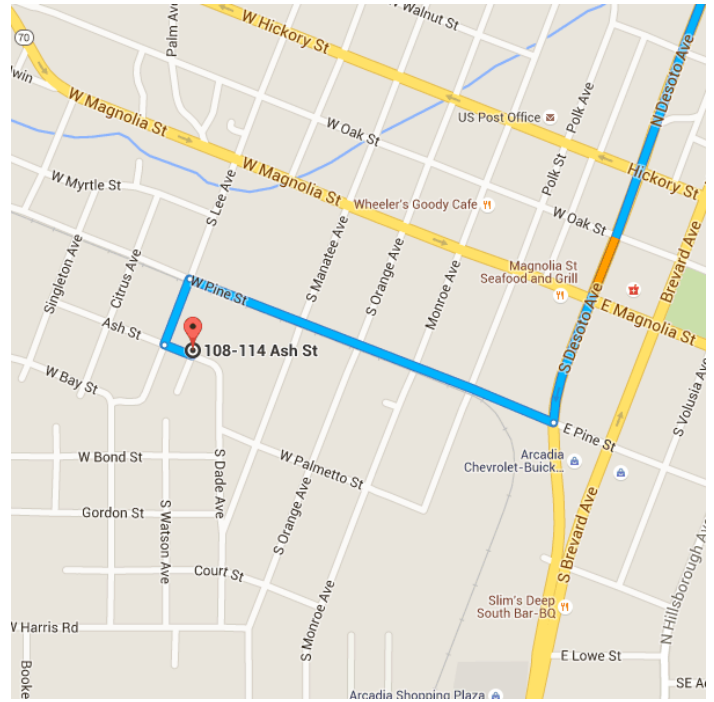
2 min (0.6 mi)

- ↗ 14. Turn right onto E Pine St  
0.4 mi
- ↙ 15. Turn left onto S Lee Ave  
420 ft

← 16. Turn left at the 1st cross street onto Ash St

 Destination will be on the left

177 ft



## 108-114 Ash St

Arcadia, FL 34266

These directions are for planning purposes only. You may find that construction projects, traffic, weather, or other events may cause conditions to differ from the map results, and you should plan your route accordingly. You must obey all signs or notices regarding your route.