

Map data ©2015 Google 20 mi

Orlando, FL

Get on FL-408 W

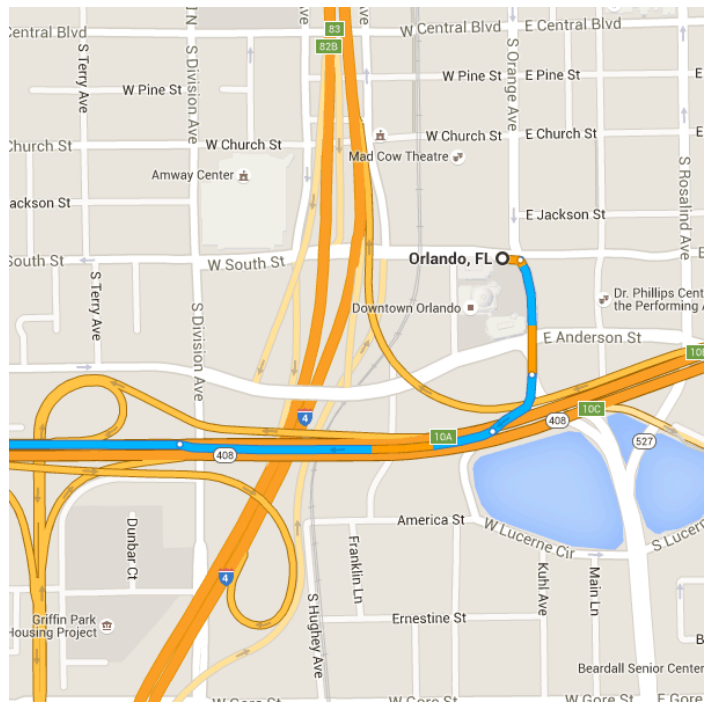
- 2 min (0.6 mi)

↑ 1. Head east on W South St toward S Orange Ave
- 108 ft

➤ 2. Turn right onto S Orange Ave
- 0.1 mi

➤ 3. Turn right onto N Lucerne Cir W
- 443 ft

⤴ 4. Use the right 2 lanes to take the Toll ramp
- 0.4 mi



Follow FL-408 W and Florida's Turnpike to FL-44 W in Sumter County. Take exit 329 from I-75 N

- 45 min (52.8 mi)
- 5. Merge onto FL-408 W
⚠ Toll road

- 8.9 mi
- 6. Use the right 2 lanes to take the Florida's Turnpike N exit toward Ocala
⚠ Toll road

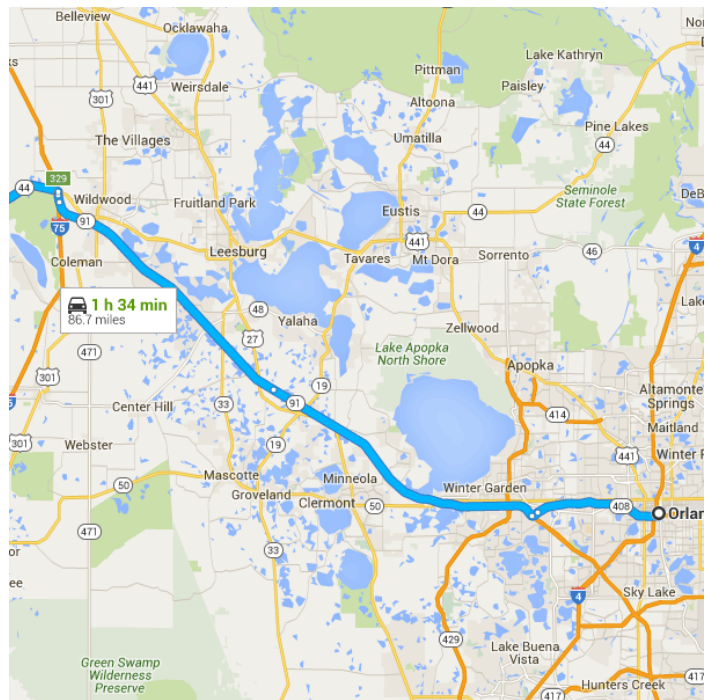
- 0.6 mi
- 7. Merge onto Florida's Turnpike
⚠ Toll road

- 21.7 mi
- 8. Keep left at the fork to stay on Florida's Turnpike
⚠ Partial toll road

- 20.9 mi
- 9. Merge onto I-75 N

- 0.5 mi
- 10. Use the right 2 lanes to take exit 329 for FL-44 toward Inverness/Wildwood

- 0.3 mi



Follow FL-44 W to NE 4th Ave in Crystal River

46 min (33.3 mi)

- ↶ 11. Use the left 2 lanes to turn left onto FL-44 W (signs for Crystal River/Inverness)

15.1 mi
- ↷ 12. Turn right onto US-41 N/US Hwy 41 S
 - i Continue to follow US-41 N

1.0 mi
- ↑ 13. Continue onto FL-44 W/Hwy 44 W/W Main St
 - i Continue to follow FL-44 W/Hwy 44 W

6.0 mi
- ↷ 14. Keep right to continue on FL-44 W

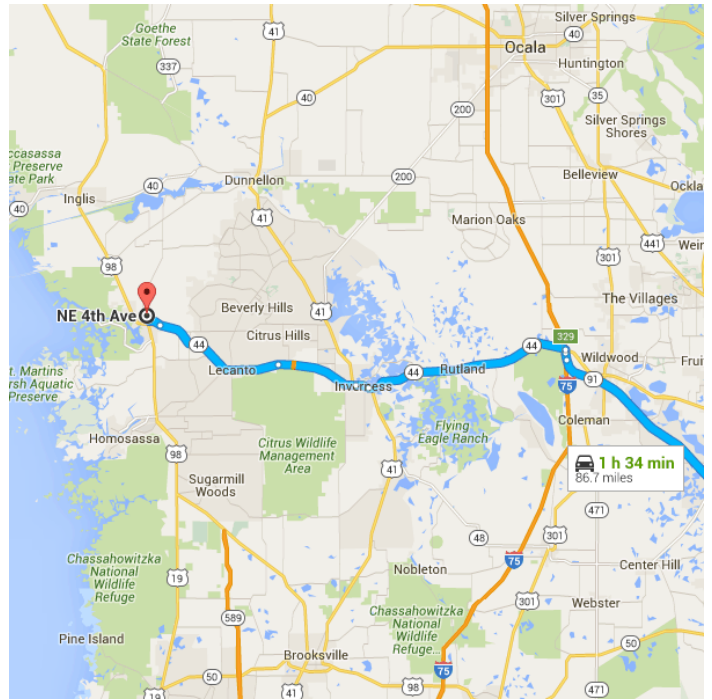
9.8 mi
- ↷ 15. Slight right onto W Crystal St

0.9 mi
- ↷ 16. Turn right onto NE 5th Ave

0.4 mi
- ↶ 17. Turn left onto NE 13th Terrace

0.1 mi
- ↷ 18. Turn right onto NE 4th Ave
 - i Destination will be on the left

43 ft



NE 4th Ave

Crystal River, FL 34428

These directions are for planning purposes only. You may find that construction projects, traffic, weather, or other events may cause conditions to differ from the map results, and you should plan your route accordingly. You must obey all signs or notices regarding your route.