

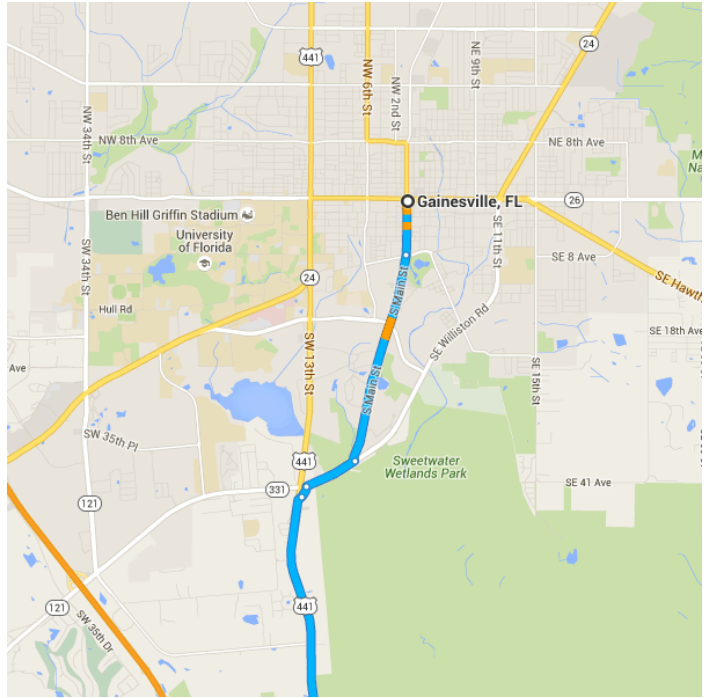
Map data ©2015 Google 5 mi

## Gainesville, FL





### Take S Main St to US-441 S

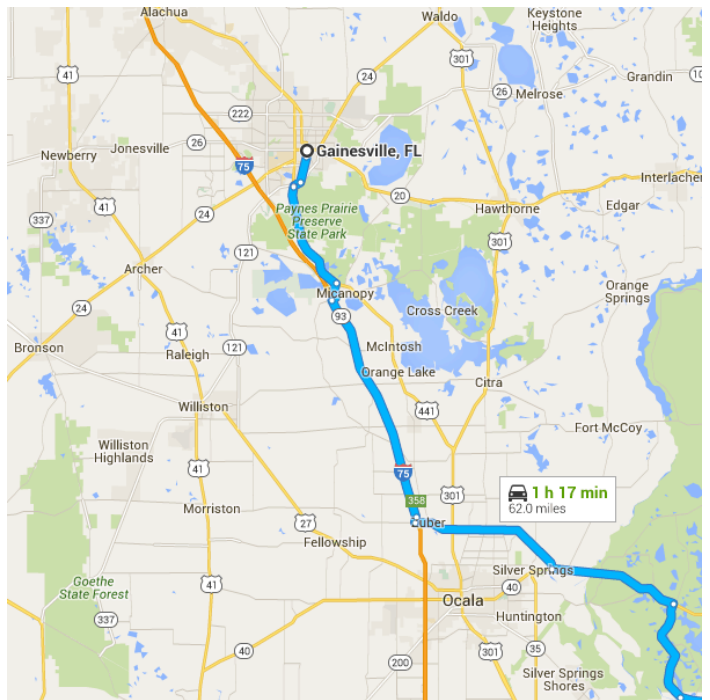
6 min (3.0 mi)



- ↑ 1. Head south on S Main St toward SW 1 Ave/SW 1st Ave  
0.5 mi
- 📍 2. At the traffic circle, take the 3rd exit and stay on S Main St  
1.9 mi
- ➡ 3. Turn right onto FL-331 S/SW Williston Rd  
0.5 mi
- ↩ 4. Turn left toward US-441 S  
0.1 mi



**Follow US-441 S and I-75 S to FL-326 E in Marion County. Take exit 358 from I-75 S**

-  5. Slight left onto US-441 S  
 \_\_\_\_\_ 25 min (26.6 mi)
-  6. Turn right onto Co Rd 234  
 \_\_\_\_\_ 8.0 mi
-  7. Turn left to merge onto I-75 S  
 \_\_\_\_\_ 1.4 mi
-  8. Take exit 358 for FL-326  
 \_\_\_\_\_ 16.7 mi
- \_\_\_\_\_ 0.4 mi

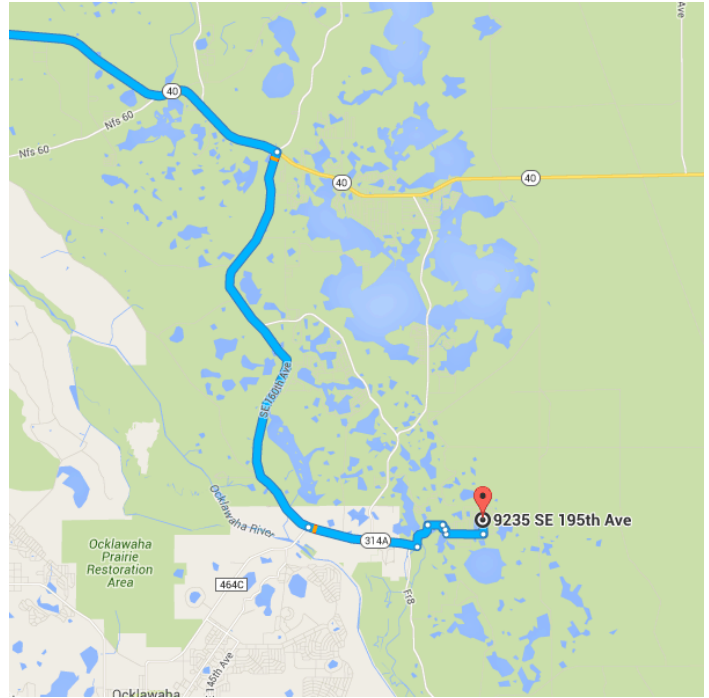


-  Turn left onto FL-326 E  
 \_\_\_\_\_ 16 min (11.3 mi)
-  Turn left onto FL-40 E  
 \_\_\_\_\_ 11 min (9.4 mi)

**Continue on SE 160th Ave. Take SE 95th Street Rd to SE 195th Ave**

18 min (11.7 mi)

- 11. Turn right onto SE 160th Ave 7.8 mi
  - ↑ 12. Continue onto SE 95th Street Rd 2.0 mi
  - ↶ 13. Turn left onto SE 183rd Avenue Rd 0.5 mi
  - 14. Turn right onto SE 93rd Pl 0.3 mi
  - 15. Turn right onto SE 187 Terrace/SE 188th Ct 0.1 mi
  - 16. Turn right onto SE 187th Terrace/SE 188th Ct 0.1 mi
  - ↶ 17. Turn left onto SE 95th St 0.7 mi
  - ↶ 18. Turn left onto SE 195th Ave 0.3 mi
- i Destination will be on the right



## 9235 SE 195th Ave

Ocklawaha, FL 32179

These directions are for planning purposes only. You may find that construction projects, traffic, weather, or other events may cause conditions to differ from the map results, and you should plan your route accordingly. You must obey all signs or notices regarding your route.

Live traffic

Fast ■ ■ ■ ■ Slow

