

Continue on FL-408 W. Take FL-429 N and US-441 N to Wolf Branch Rd in Mount Dora

- 34 min (32.9 mi)

↑

5. Merge onto FL-408 W

⚠ Toll road
- 8.9 mi

↘

6. Use the right 2 lanes to take the Florida's Turnpike N exit toward Ocala

⚠ Toll road
- 0.6 mi

↑

7. Merge onto FL-91/Florida's Turnpike

⚠ Toll road
- 1.3 mi

↘

8. Use the right 2 lanes to take exit 267A toward FL-429 N/Apopka

⚠ Toll road
- 1.4 mi

↑

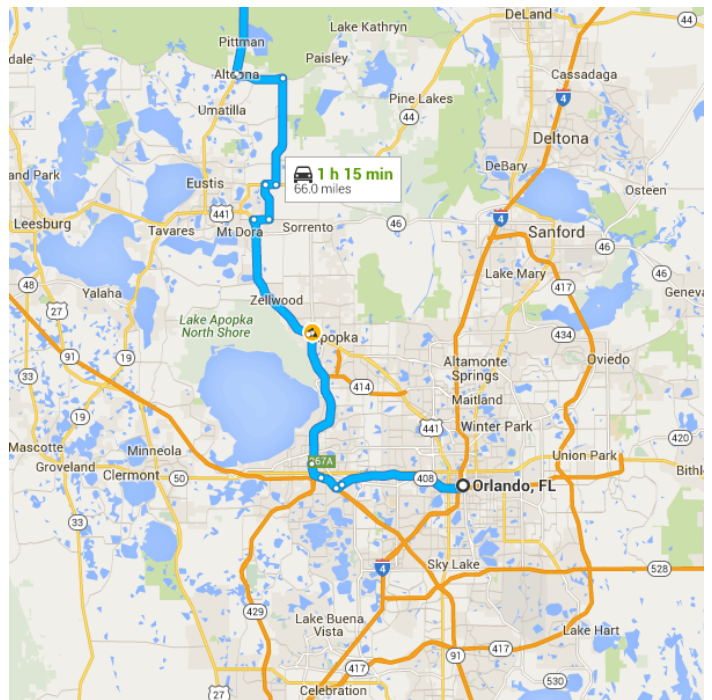
9. Merge onto FL-429 N

⚠ Toll road
- 10.6 mi

↙

10. Use the left 2 lanes to take the Orange Blossom Tr exit

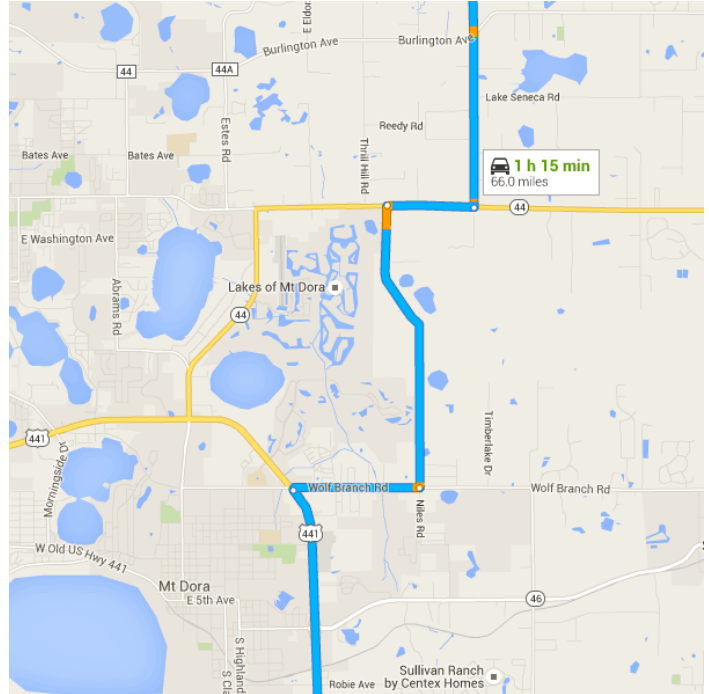
⚠ Toll road
- 190 ft



- ↶ 11. Use any lane to turn left onto SR 429 Connector Rd
_____ 0.3 mi
- ↷ 12. Use the right 2 lanes to turn right onto US-441 N
_____ 9.9 mi

Take Britt Rd to FL-44 E

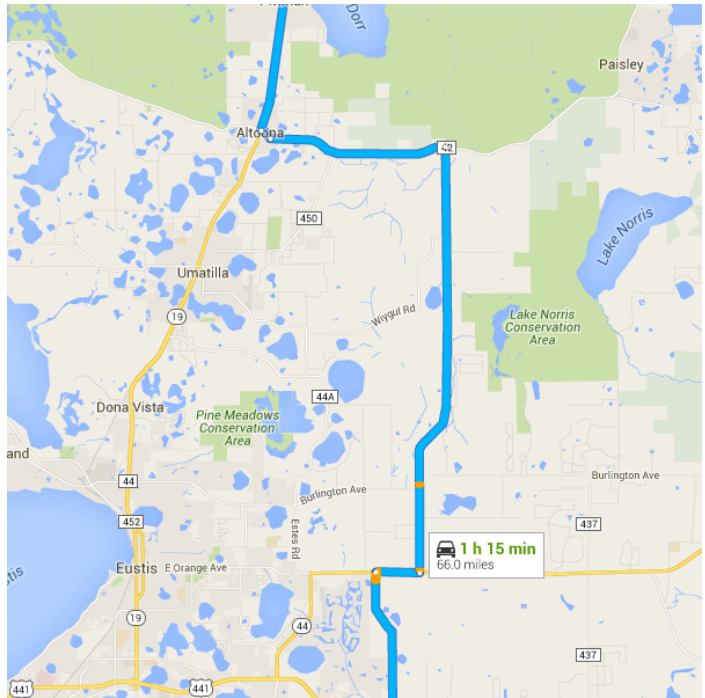
- _____ 6 min (3.8 mi)
- ↷ 13. Turn right onto Wolf Branch Rd
_____ 1.2 mi
- ↶ 14. Turn left onto Britt Rd
_____ 2.6 mi



- ↷ Turn right onto FL-44 E
_____ 1 min (0.8 mi)

Continue on County Rd 439 to Altoona

- _____ 14 min (11.3 mi)
- ↶ 16. Turn left onto County Rd 439
_____ 7.8 mi
- ↶ 17. Turn left onto Co Rd 42 W
_____ 3.2 mi
- ↑ 18. Continue onto Bent Tree Rd
_____ 0.2 mi



➤ Turn right onto FL-19 N/Main St
 ⓘ Continue to follow FL-19 N
 _____ 11 min (10.7 mi)

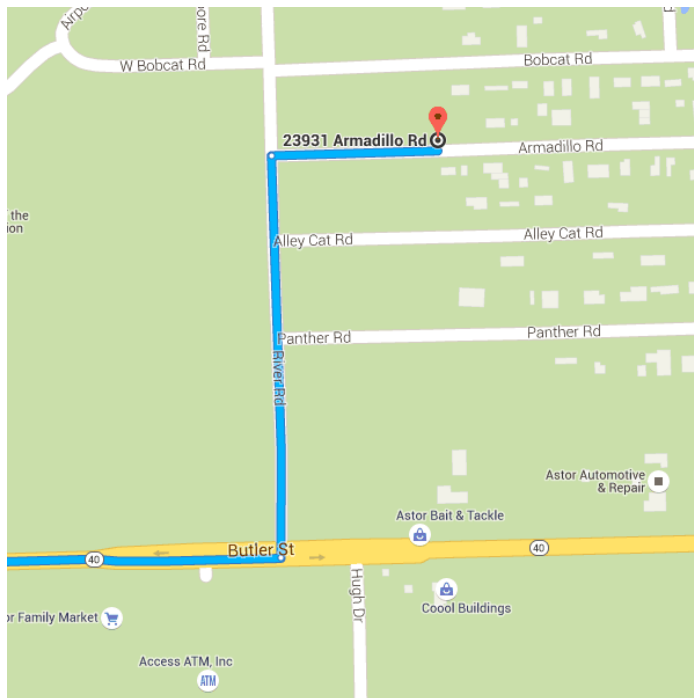
➤ Turn right onto County Rd 445A
 _____ 5 min (4.1 mi)

➤ Turn right onto FL-40 E
 _____ 2 min (1.6 mi)

Continue on River Rd. Drive to Armadillo Rd
 _____ 57 s (0.3 mi)

↶ 22. Turn left onto River Rd
 _____ 0.2 mi

➤ 23. Turn right onto Armadillo Rd
 ⓘ Destination will be on the left
 _____ 492 ft



23931 Armadillo Rd

Astor, FL 32102

These directions are for planning purposes only. You may find that construction projects, traffic, weather, or other events may cause conditions to differ from the map results, and you should plan your route accordingly. You must obey all signs or notices regarding your route.

Live traffic

Fast  Slow