

Map data ©2015 Google 5 mi

Tampa, FL

Get on FL-618 Toll E from E Twiggs St

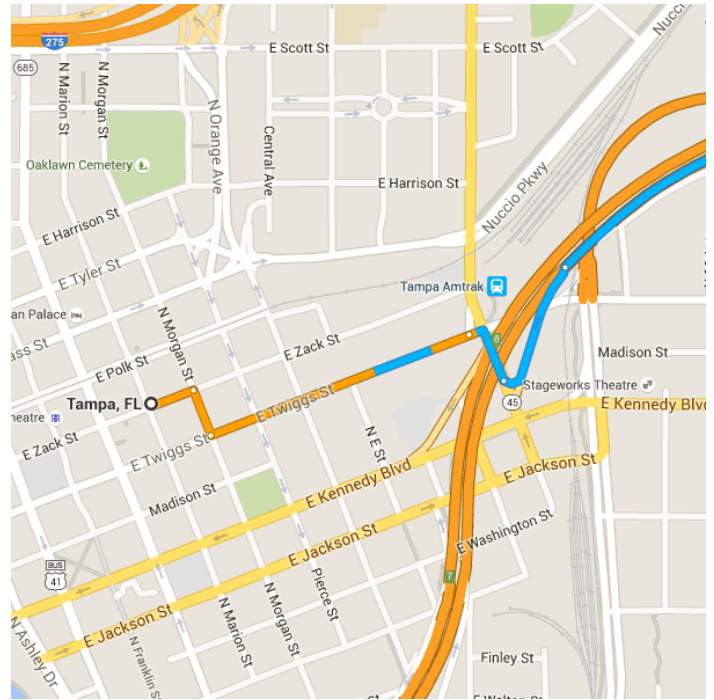
3 min (0.7 mi)

- ↑ 1. Head east on E Zack St toward N Morgan St
262 ft
- ↘ 2. Turn right at the 1st cross street onto N Morgan St
292 ft
- ↙ 3. Turn left at the 1st cross street onto E Twiggs St
0.3 mi
- ↘ 4. Turn right onto N Nebraska Ave
413 ft

- 5. Sharp left onto the ramp to I-75 E/Brandon

 Toll road

0.2 mi



Take I-4 E to N Park Rd in Plant City. Take exit 22 from I-4 E

- 6. Merge onto FL-618 Toll E

 Toll road

21 min (23.2 mi)

- 7. Use the right 2 lanes to take the Crosstown Expy exit

 Toll road

1.3 mi

- 8. Merge onto I-4 E

1.2 mi

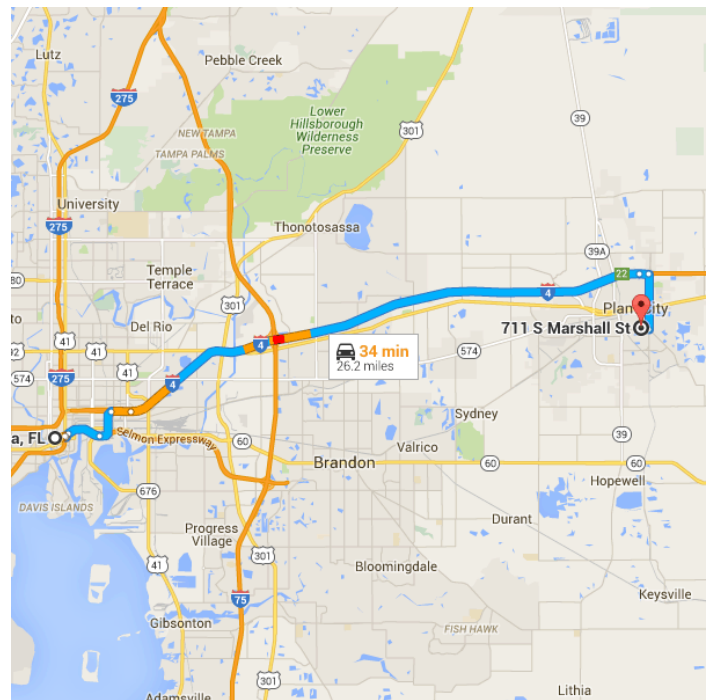
- 9. Keep right to stay on I-4 E

0.7 mi

- 10. Take exit 22 for Park Rd

19.6 mi

0.4 mi



Continue on N Park Rd. Drive to S Marshall St

4 min (2.4 mi)

- 11. Turn right onto N Park Rd (signs for Hills Comm College/UF Plant City Campus/Plant City Stadium/Int'l Softball Federation World Headquarters)

2.0 mi

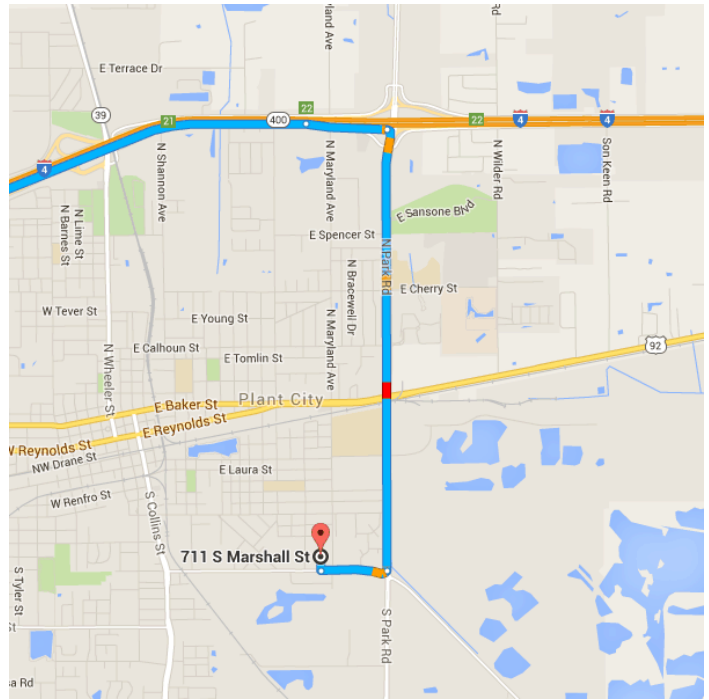
➤ 12. Turn right onto E Alsobrook St

0.3 mi

➤ 13. Turn right onto S Marshall St

i Destination will be on the left

328 ft



711 S Marshall St

Plant City, FL 33563

These directions are for planning purposes only. You may find that construction projects, traffic, weather, or other events may cause conditions to differ from the map results, and you should plan your route accordingly. You must obey all signs or notices regarding your route.

Live traffic

Fast  Slow