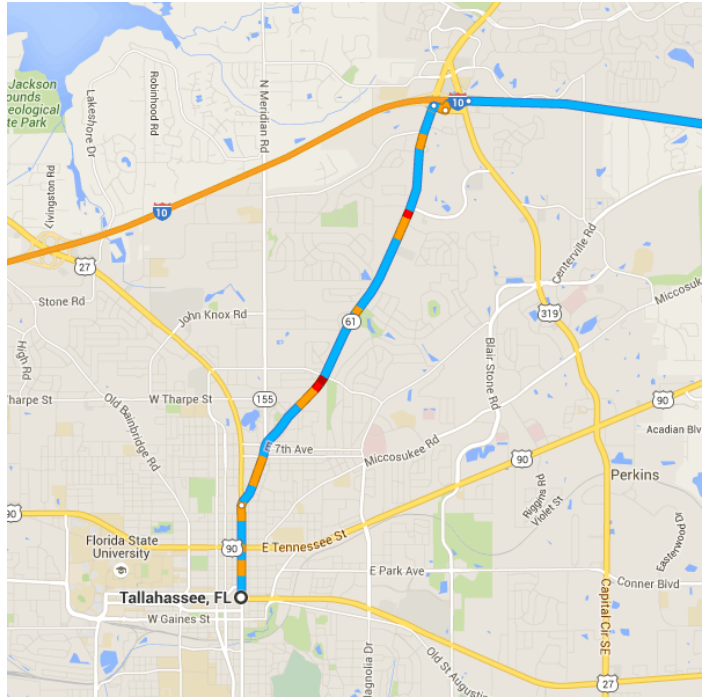


Map data ©2015 Google 20 mi

Tallahassee, FL

Get on I-10 E from Thomasville Rd

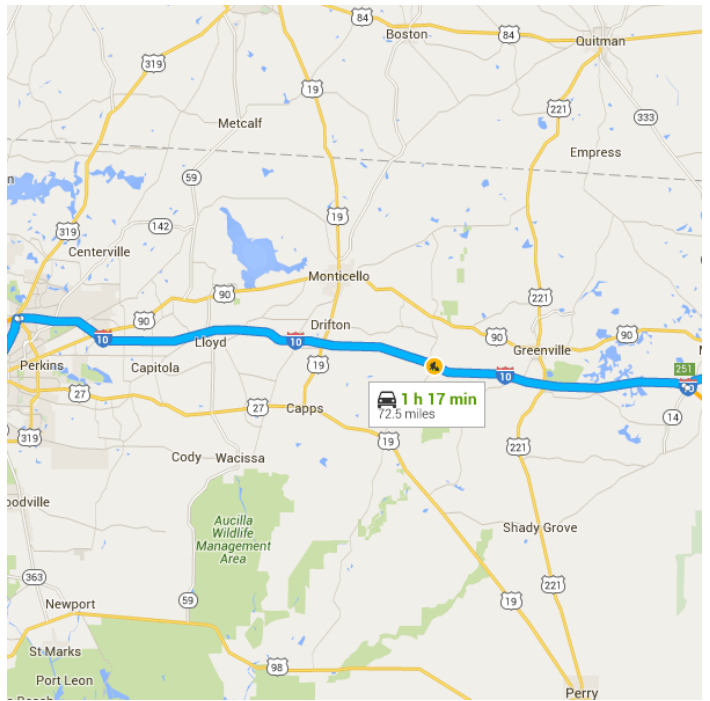
- 12 min (5.2 mi)
 - ↑ 1. Head north on S Monroe St toward E Pensacola St
 - 0.8 mi
 - ↗ 2. Slight right onto Thomasville Rd
 - 4.0 mi
 - 3. Turn right onto Raymond Diehl Rd
 - 0.1 mi
 - ↶ 4. Turn left to merge onto I-10 E
 - 0.2 mi



Follow I-10 E to FL-14 E in Madison County.

Take exit 251 from I-10 E

- 5. Merge onto I-10 E 40 min (48.4 mi)
- 6. Take exit 251 for FL-14 toward Madison Perry 48.1 mi
- 0.3 mi



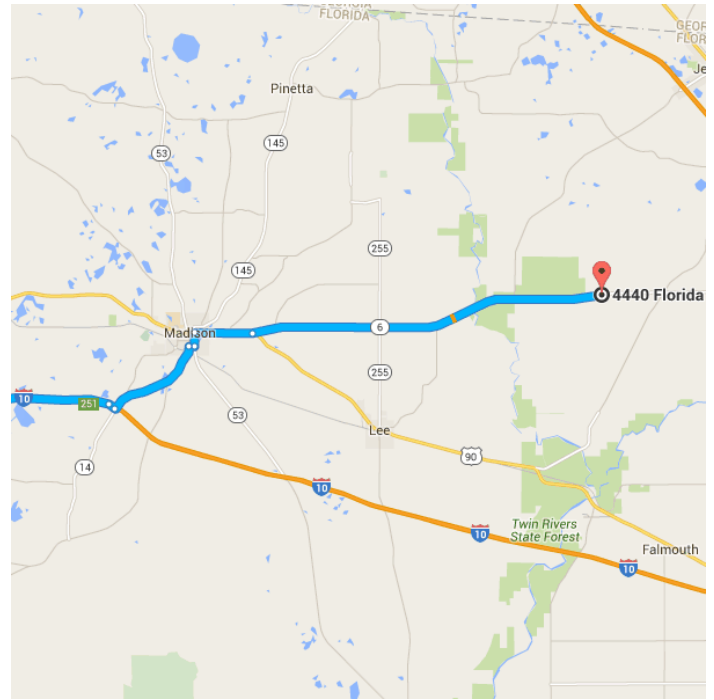
Drive to FL-6 E in Hamilton County

- 7. Turn left onto FL-14 E (signs for Madison) 23 min (19.0 mi)
- 8. Turn right onto SW Millinor St 3.7 mi
- 9. Turn left onto Duval St 0.2 mi
- 0.5 mi

- 10. Turn right onto US-90 E/E Base St
 - 📍 Continue to follow US-90 E

2.1 mi
- 11. Slight left onto FL-6 E (signs for Jasper)
 - 📍 Destination will be on the left

12.6 mi



4440 Florida 6

Jasper, FL 32052

