

Map data ©2015 Google 5 mi

## Gainesville, FL

### Take FL-26 E to Swarthmore Dr in Clay County

33 min (25.5 mi)

- ↑ 1. Head north on S Main St toward NE State Rd 24/E University Ave

118 ft

- ↘ 2. Turn right at the 1st cross street onto NE State Rd 24/E University Ave

[Continue to follow E University Ave](#)

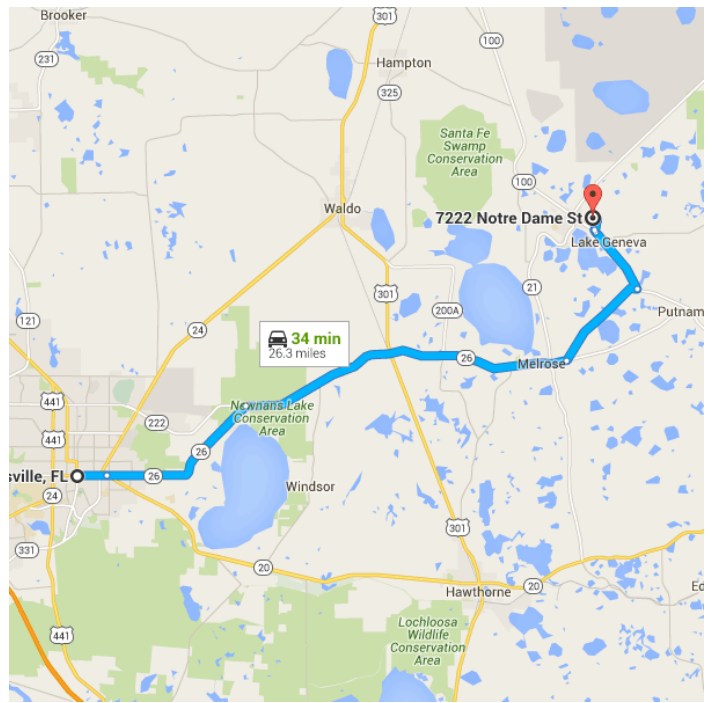
1.1 mi

- ↑ 3. Continue straight onto FL-26 E/E University Ave

[Continue to follow FL-26 E](#)

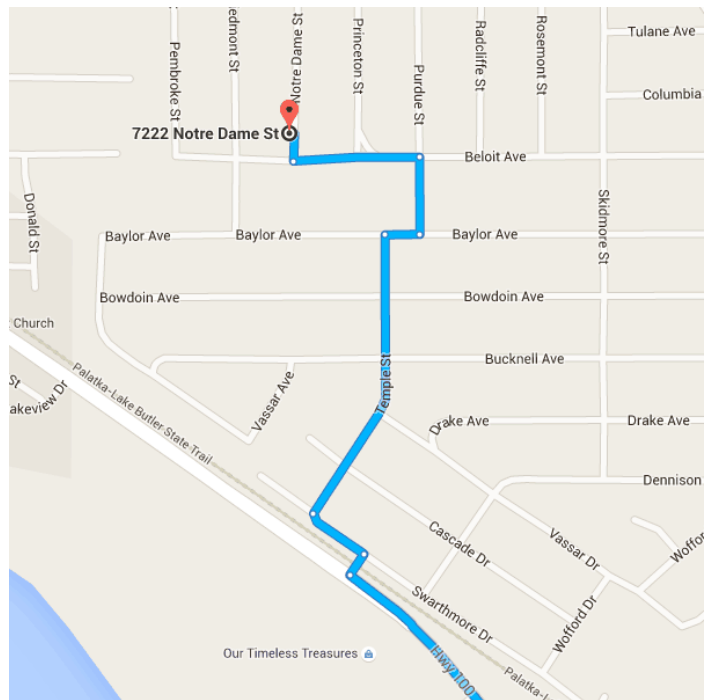
6.1 mi

- 4. Turn right onto FL-26  
12.1 mi
- ↶ 5. Slight left onto County Rd 219  
3.7 mi
- ↶ 6. Turn left onto FL-100 W  
2.5 mi



### Take Temple St and Beloit Ave to Notre Dame St

- 7. Turn right onto Swarthmore Dr  
151 ft
  - ↶ 8. Turn left to stay on Swarthmore Dr  
390 ft
  - 9. Turn right onto Temple St  
0.3 mi
  - 10. Turn right onto Baylor Ave  
203 ft
  - ↶ 11. Turn left onto Purdue St  
453 ft
  - ↶ 12. Turn left at the 1st cross street onto Beloit Ave  
0.1 mi
  - 13. Turn right onto Notre Dame St  
161 ft
- i** Destination will be on the left






## 7222 Notre Dame St

Keystone Heights, FL 32656

These directions are for planning purposes only. You may find that construction projects, traffic, weather, or other events may cause conditions to differ from the map results, and you should plan your route accordingly. You must obey all signs or notices regarding your route.

Live traffic

Fast    Slow

