

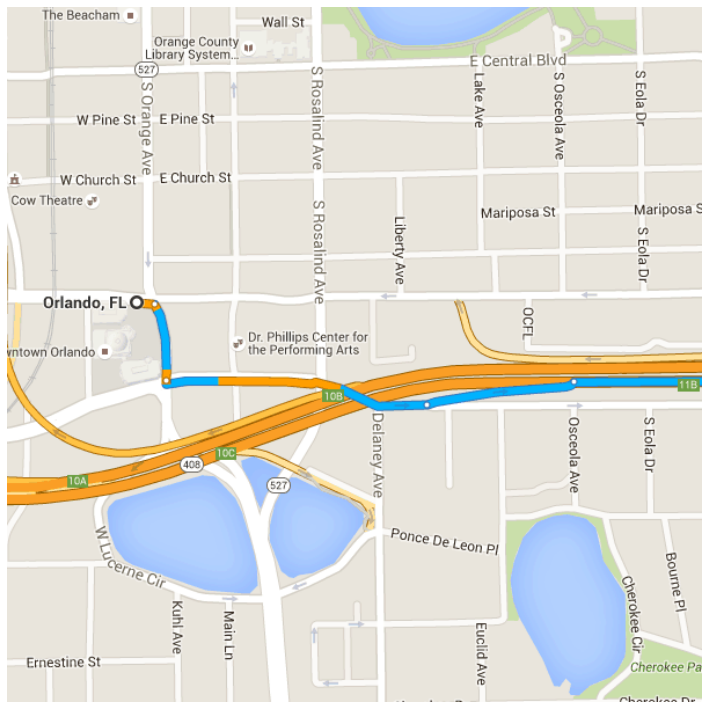
Map data ©2015 Google 2 mi

Orlando, FL

Get on FL-408 E from E Anderson St

2 min (0.6 mi)

- ↑ 1. Head east on W South St toward S Orange Ave
108 ft
 - ➡ 2. Turn right onto S Orange Ave
463 ft
 - ↶ 3. Turn left onto E Anderson St
0.3 mi
 - ⤴ 4. Use the left lane to take the ramp onto FL-408 E
0.2 mi
- ⚠ Toll road



Follow FL-408 E and FL-417 Toll N to US-17 N/US-92 E/S Orlando Dr in Sanford. Take exit 50 from FL-417 Toll N

- 22 min (24.7 mi)

5. Merge onto FL-408 E
 ⚠ Toll road
- 2.9 mi

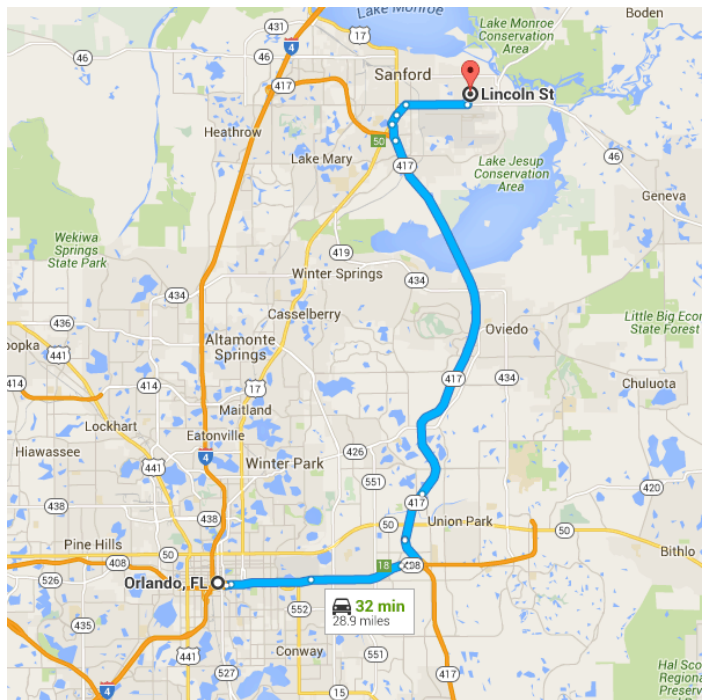
6. Keep left at the fork to stay on FL-408 E
 ⚠ Toll road
- 3.3 mi

7. Use the right 2 lanes to take exit 18- Sanford toward FL-417 Toll N
- 0.3 mi

8. Keep left at the fork, follow signs for Sanford N and merge onto FL-417 Toll N
 ⚠ Partial toll road
- 1.3 mi

9. Continue onto Central Florida GreeneWay/Eastern Beltway
 ⚠ Toll road
- 253 ft

10. Continue onto FL-417 Toll N/Central Florida GreeneWay/Eastern Beltway
 ⚠ Toll road
- 1.8 mi



- 👉 11. Keep left at the fork to stay on FL-417 Toll N
⚠️ Toll road

 14.4 mi
- 👉 12. Use the right 2 lanes to take exit 50 for US-92/US-17 toward Sanford
⚠️ Toll road

 0.6 mi

Take E 25th St to Lincoln St in Midway

- 8 min (3.7 mi)
- 👉 13. Turn right onto US-17 N/US-92 E/S Orlando Dr (signs for Sanford/Auto Train)
ℹ️ Continue to follow US-17 N/US-92 E
⚠️ Partial toll road

 0.4 mi
- 👉 14. Slight right onto Park Dr

 0.5 mi
- 👉 15. Turn right onto E 25th St

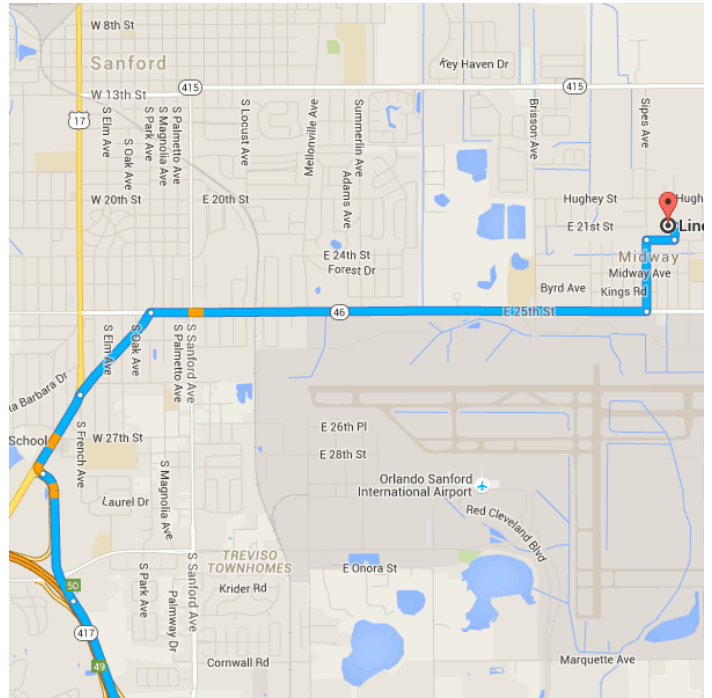
 2.2 mi
- 👈 16. Turn left onto Sipes Ave

 0.3 mi
- 👉 17. Turn right onto Main St

 0.1 mi
- 👈 18. Turn left onto 2nd Ave

 328 ft
- 👈 19. Turn left onto Lincoln St
ℹ️ Destination will be on the right

 167 ft



Lincoln St

Sanford, FL 32771

These directions are for planning purposes only. You may find that construction projects, traffic, weather, or other events may cause conditions to differ from the map results, and you should plan your route accordingly. You must obey all signs or notices regarding your route.

Live traffic	Fast ■ ■ ■ ■ Slow
--------------	--

