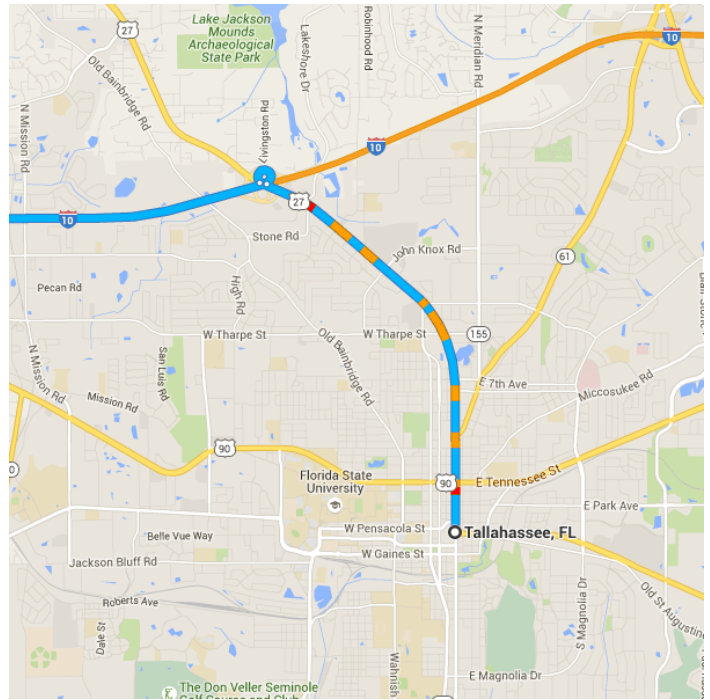
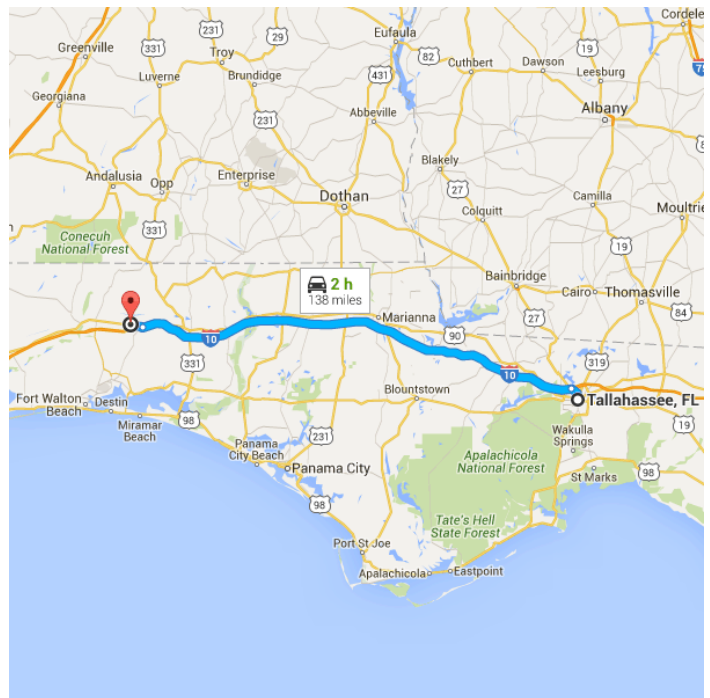


1. Head north on S Monroe St toward E Pensacola St  
3.9 mi
2. Slight right to merge onto I-10 W toward Pensacola  
0.3 mi




**Follow I-10 W to FL-285 N in Walton County.  
Take exit 70 from I-10 W**

- 1 h 45 min (129 mi)
- 3. Merge onto I-10 W
- 129 mi
- 4. Take exit 70 for FL-285 toward Niceville/Eglin AFB/Hurlburt
- 0.2 mi
- 5. Keep right at the fork, follow signs for FL-285 N/US-90 and merge onto FL-285 N
- 322 ft

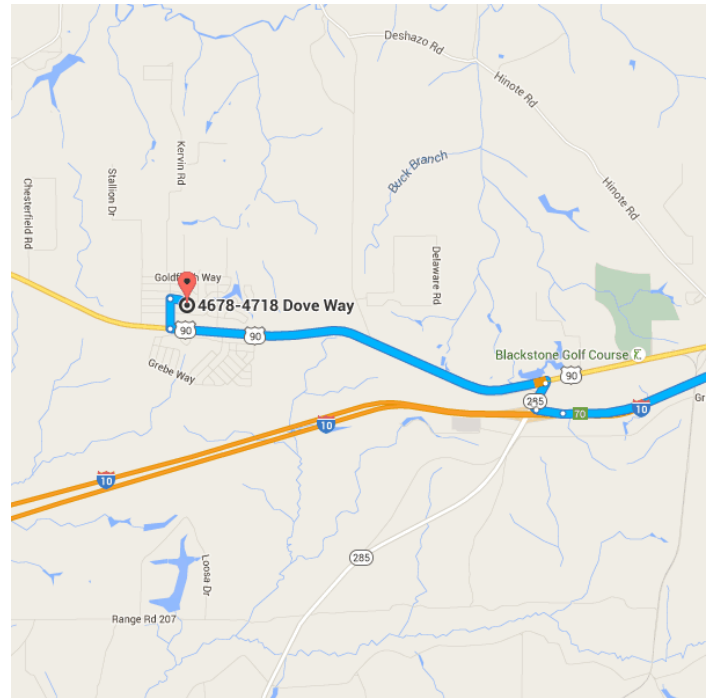


**Take US-90 W to Dove Way in Okaloosa County**

- 6 min (4.1 mi)
- 6. Merge onto FL-285 N
- 0.2 mi
- 7. Turn left onto US-90 W
- 3.5 mi
- 8. Turn right onto Camellia Ave
- 0.3 mi

- ➔ 9. Turn right onto Dove Way
-  Destination will be on the left

0.2 mi



## 4678-4718 Dove Way

Crestview, FL 32539

These directions are for planning purposes only. You may find that construction projects, traffic, weather, or other events may cause conditions to differ from the map results, and you should plan your route accordingly. You must obey all signs or notices regarding your route.

Live traffic

Fast     Slow

