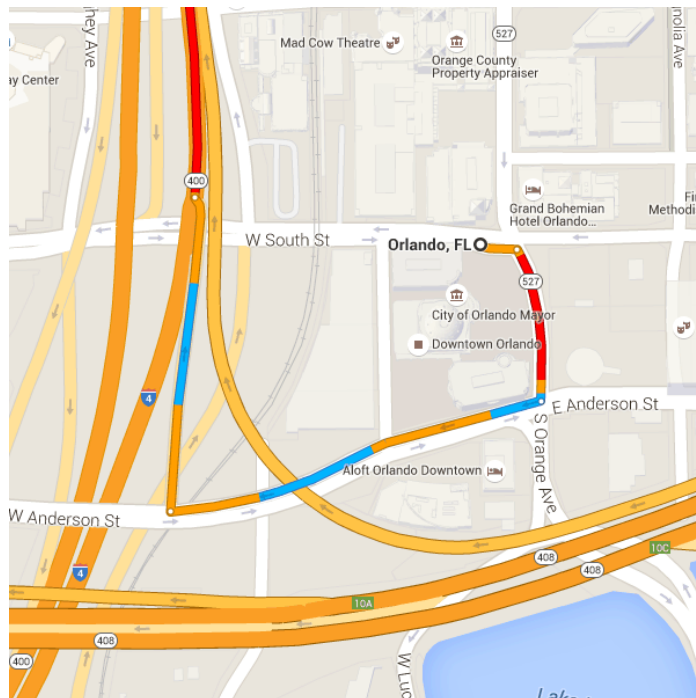


Map data ©2015 Google 10 mi




Orlando, FL

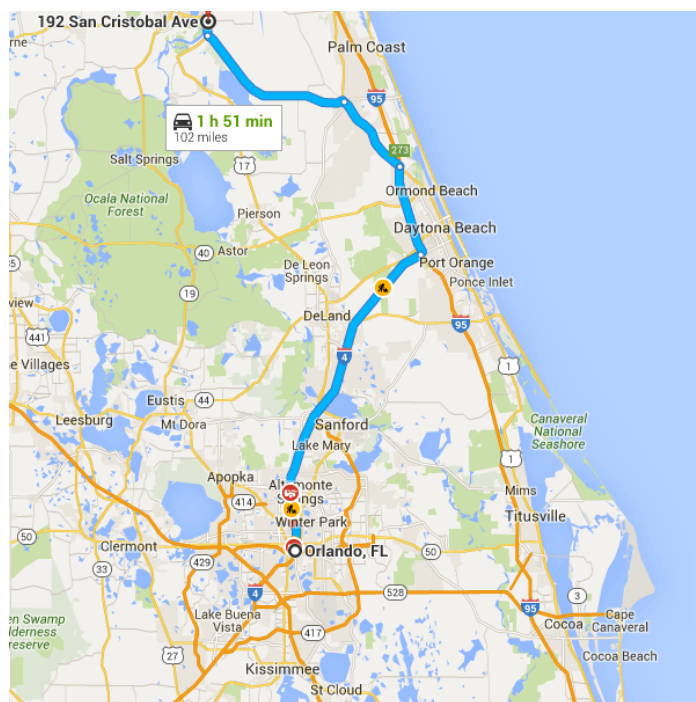
Get on I-4 E from W Anderson St

- 2 min (0.5 mi)
- ↑ 1. Head east on W South St toward S Orange Ave
- 108 ft
- ↗ 2. Turn right onto S Orange Ave
- 463 ft
- ↗ 3. Turn right onto W Anderson St
- 0.2 mi
- ↗ 4. Turn right to merge onto I-4 E
- 0.2 mi





Continue on I-4 E to Volusia County. Take exit 273 from I-95 N

- 56 min (62.6 mi)
-  5. Merge onto I-4 E
- 48.9 mi
-  6. Use the left lane to merge onto I-95 N toward Jacksonville
- 13.4 mi
-  7. Take exit 273 for US-1 toward Ormond Beach/Bunnell
- 0.3 mi



Follow N US 1 N and FL-100 W/FL-20 W to San Cristobal Ave in Putnam County

- 43 min (38.7 mi)
-  8. Turn right onto N US 1 N
- 12.5 mi
-  9. Turn right onto FL-100 W/FL-20 W
- 23.7 mi

- ↗ 10. Slight right onto US-17 N

 - ↘ 11. Turn right onto Kane Rd

 - ↑ 12. Continue onto Pinta St

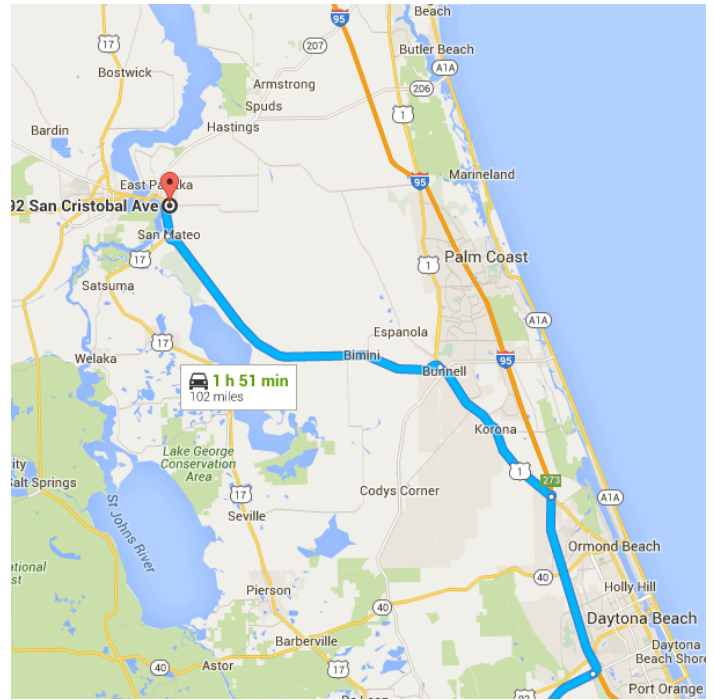
 - ↘ 13. Turn right onto San Cristobal Ave
- 📍 Destination will be on the left

2.1 mi

0.3 mi

387 ft

190 ft



192 San Cristobal Ave

East Palatka, FL 32131

These directions are for planning purposes only. You may find that construction projects, traffic, weather, or other events may cause conditions to differ from the map results, and you should plan your route accordingly. You must obey all signs or notices regarding your route.

Live traffic	<i>Fast</i> <i>Slow</i>
--------------	---