

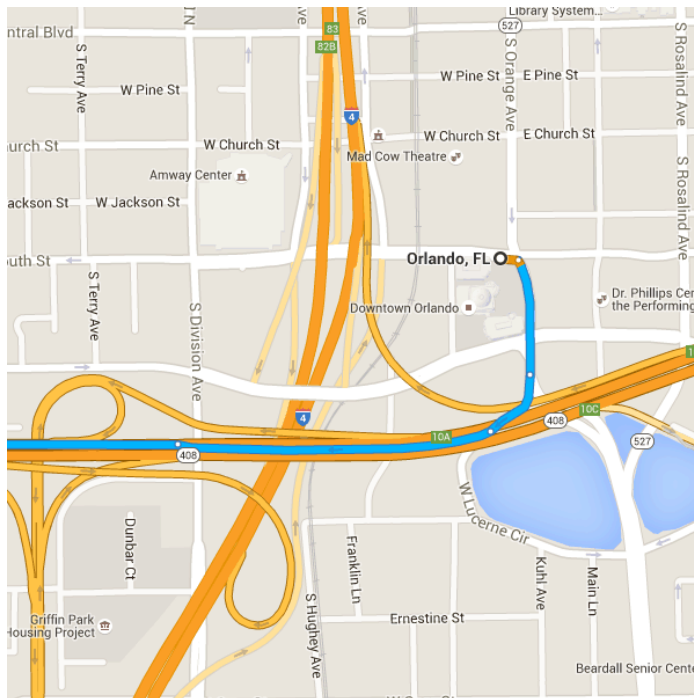
Map data ©2015 Google 2 mi

Orlando, FL

Get on FL-408 W

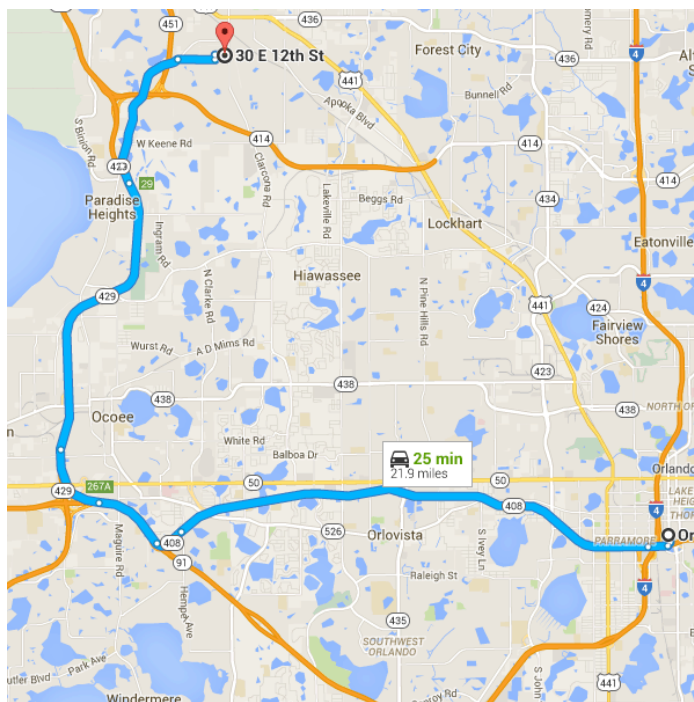
- 2 min (0.6 mi)
 - 108 ft
 - 0.1 mi
 - 443 ft
 - 0.4 mi

1. Head east on W South St toward S Orange Ave
2. Turn right onto S Orange Ave
3. Turn right onto N Lucerne Cir W
4. Use the right 2 lanes to take the Toll ramp



Continue on FL-408 W. Take FL-429 N to Ocoee Apopka Rd in Apopka. Take exit 29 from FL-429 N

- 17 min (18.0 mi)
↑ 5. Merge onto FL-408 W
⚠ Toll road
- 8.9 mi
↘ 6. Use the right 2 lanes to take the Florida's Turnpike N exit toward Ocala
⚠ Toll road
- 0.6 mi
↑ 7. Merge onto FL-91/Florida's Turnpike
⚠ Toll road
- 1.3 mi
↘ 8. Use the right 2 lanes to take exit 267A toward FL-429 N/Apopka
⚠ Toll road
- 1.4 mi
↑ 9. Merge onto FL-429 N
⚠ Toll road
- 5.5 mi
↘ 10. Take exit 29 for County Road 437A/Ocoee Apopka Road
- 0.3 mi



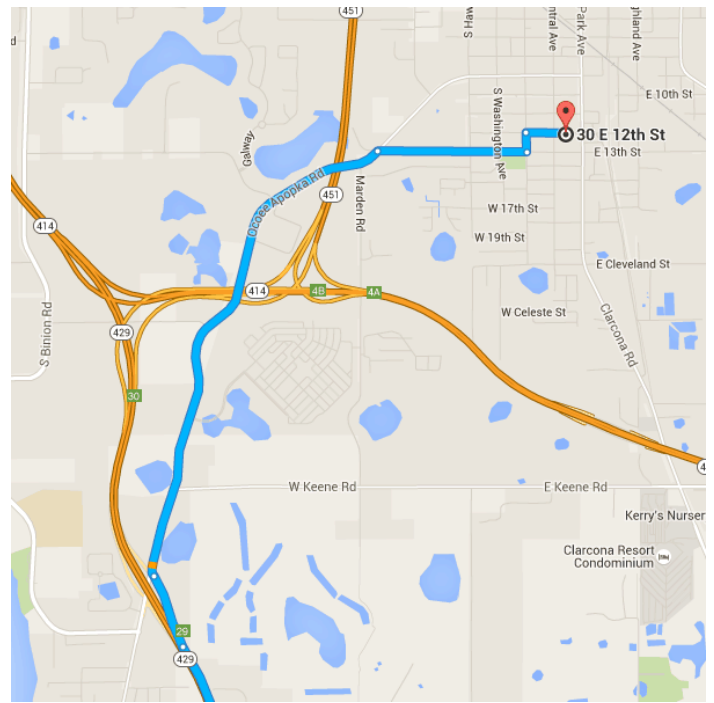
Continue on Ocoee Apopka Rd. Drive to W 12th

St in South Apopka

6 min (3.3 mi)

11. Use the right lane to merge onto Ocoee Apopka Rd
12. Turn right onto W 13th St
13. Turn left at the 3rd cross street onto S Lake Ave/Marvin C. Zanders Ave
14. Turn right onto W 12th St

 Destination will be on the right



30 E 12th St

Apopka, FL 32703

These directions are for planning purposes only. You may find that construction projects, traffic, weather, or other events may cause conditions to differ from the map results, and you should plan your route accordingly. You must obey all signs or notices regarding your route.

Live traffic

Fast  Slow