

Map data ©2015 Google 5 mi

Tampa, FL

Get on I-275 S from N Florida Ave

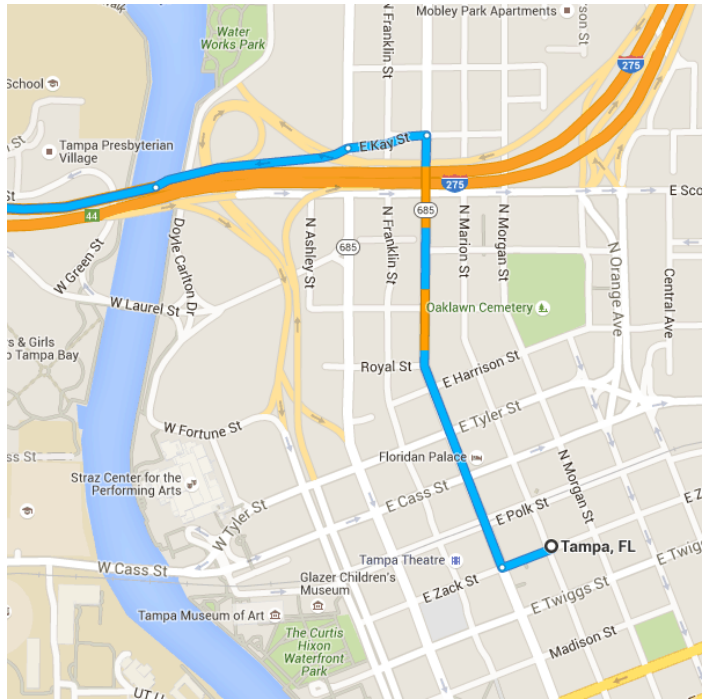
- 3 min (0.9 mi)

↑ 1. Head west on E Zack St toward N Marion St
- 322 ft

↗ 2. Turn right onto N Florida Ave
- 0.5 mi

↖ 3. Turn left onto E Kay St
- 479 ft

⤴ 4. Use the right 2 lanes to take the ramp onto I-275 S
- 0.2 mi



Take FL-589 Toll N to FL-50 E/Cortez Blvd in Spring Hill. Take exit 46 from FL-589 Toll N

- 46 min (49.1 mi)

↑

5. Merge onto I-275 S

4.0 mi
- ↘

6. Use the right 2 lanes to take exit 39 to merge onto FL-589 Toll N/FL-60 W toward Tampa Airport/Clearwater

i Continue to follow FL-589 Toll N
⚠ Partial toll road

14.1 mi
- ↘

7. Keep left at the fork to stay on FL-589 Toll N

⚠ Toll road

19.3 mi
- ↘

8. Use the right 2 lanes to stay on FL-589 Toll N

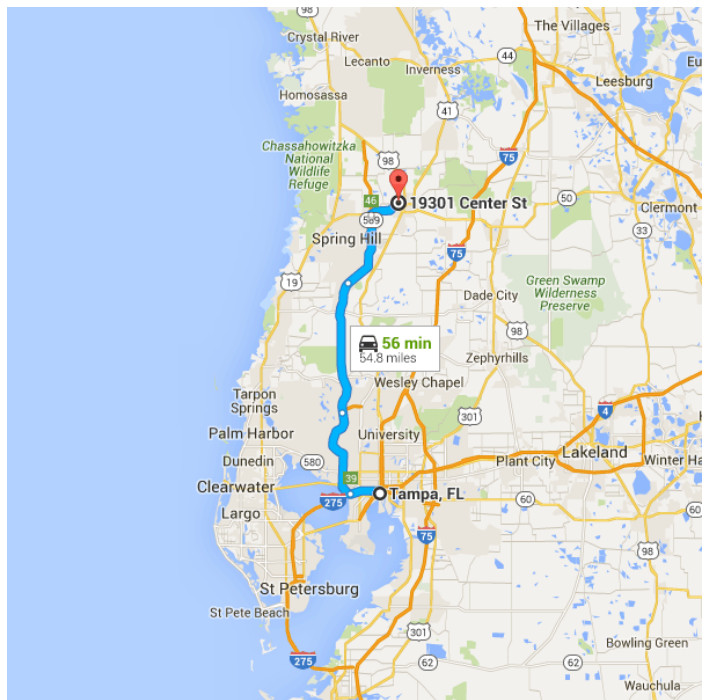
⚠ Toll road

11.3 mi
- ↘

9. Take exit 46 for FL-50 toward Brooksville/Weeki Wachee

⚠ Toll road

0.4 mi



Continue on FL-50 E/Cortez Blvd. Drive to Center St in North Brooksville

- 10. Turn right onto FL-50 E/Cortez Blvd 8 min (4.8 mi)

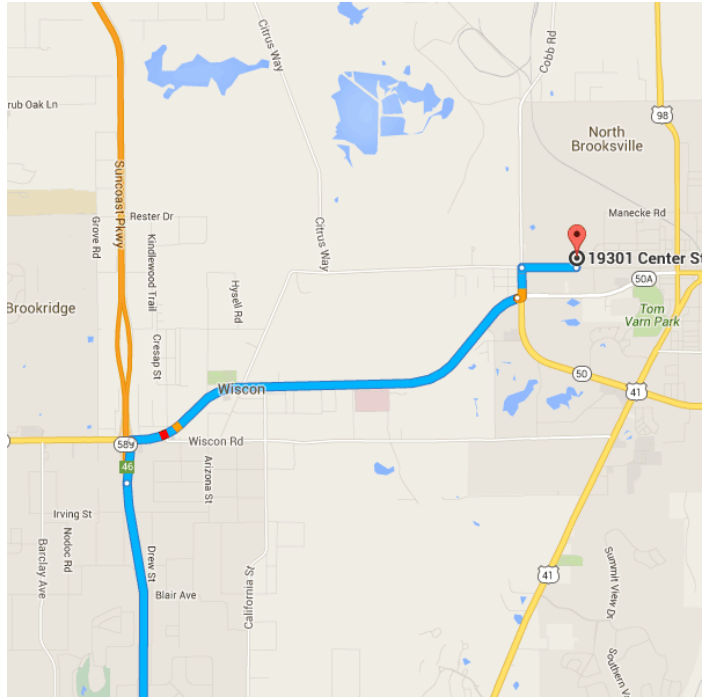
- 11. Turn left onto Cobb Rd 3.9 mi

- 12. Turn right onto Fort Dade Ave 0.3 mi

- 13. Turn left onto Carter Rd 0.5 mi

- 14. Turn right onto Center St 446 ft

- 15. Destination will be on the left 26 ft



19301 Center St

Brooksville, FL 34601

