

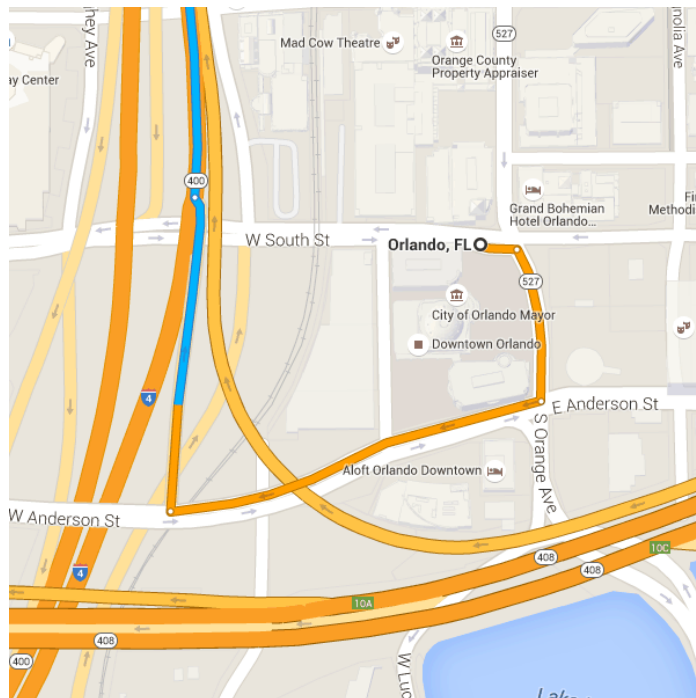
Map data ©2015 Google 10 mi

Orlando, FL




Get on I-4 E from W Anderson St

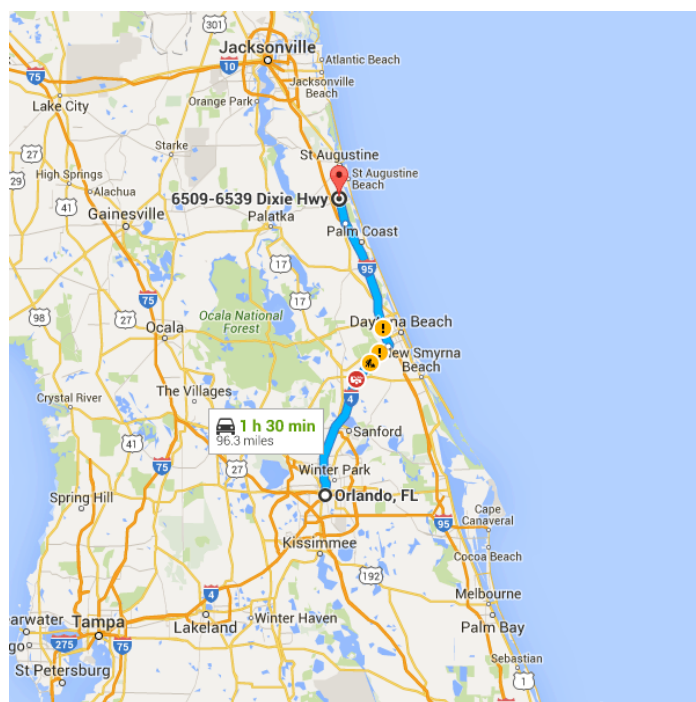
2 min (0.5 mi)

- ↑ 1. Head east on W South St toward S Orange Ave
108 ft
- ↘ 2. Turn right onto S Orange Ave
463 ft
- ↘ 3. Turn right onto W Anderson St
0.2 mi
- ↗ 4. Turn right to merge onto I-4 E
0.2 mi





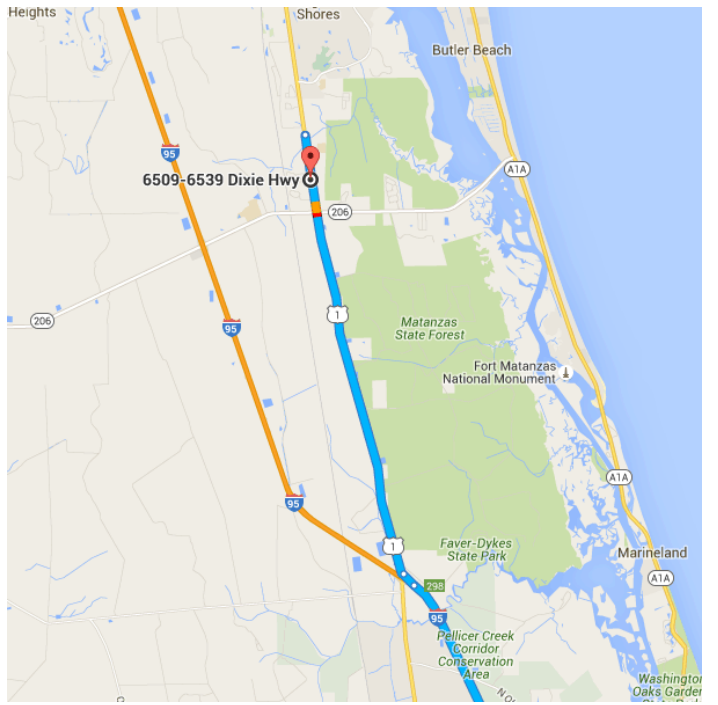
Follow I-4 E and I-95 N to N US 1 N in St. Johns County. Take exit 298 from I-95 N

- 1 h 16 min (87.0 mi)
-  5. Merge onto I-4 E
- 48.9 mi
-  6. Use the left lane to merge onto I-95 N toward Jacksonville
- 37.8 mi
-  7. Take exit 298 to merge onto N US 1 N toward St Augustine
- 0.3 mi



Drive to N US 1 S

- 10 min (8.8 mi)
-  8. Merge onto N US 1 N (signs for St Augustine)
- 8.0 mi
-  9. Make a U-turn
- 0.8 mi



6509-6539 Dixie Hwy

St Augustine, FL 32086

These directions are for planning purposes only. You may find that construction projects, traffic, weather, or other events may cause conditions to differ from the map results, and you should plan your route accordingly. You must obey all signs or notices regarding your route.

Live traffic

Fast  Slow