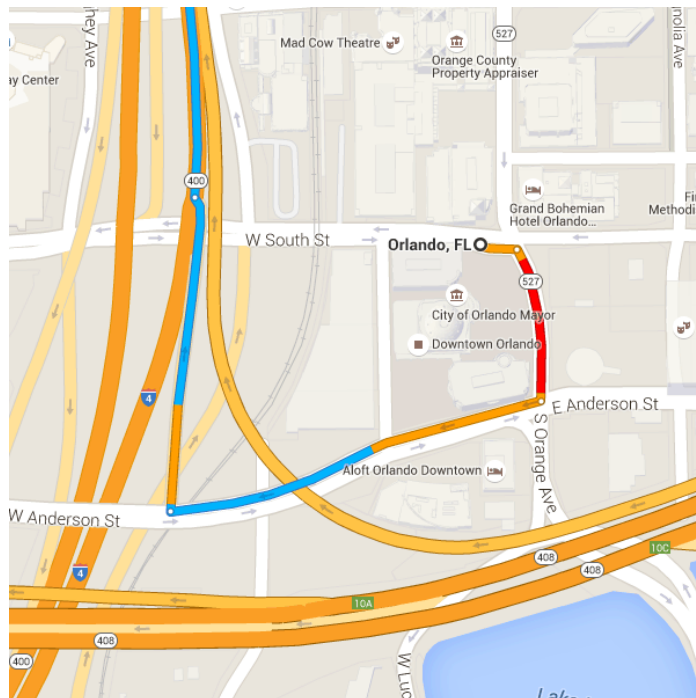


Map data ©2015 Google 10 mi

## Orlando, FL

### Get on I-4 E from W Anderson St

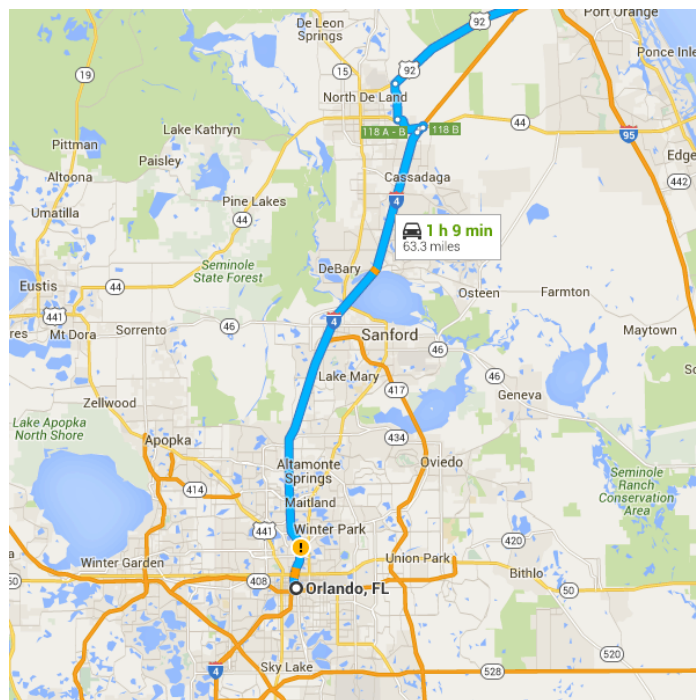
- 2 min (0.5 mi)
  - ↑ 1. Head east on W South St toward S Orange Ave
    - 108 ft
  - ↗ 2. Turn right onto S Orange Ave
    - 463 ft
  - ↗ 3. Turn right onto W Anderson St
    - 0.2 mi
  - ⤴ 4. Turn right to merge onto I-4 E
    - 0.2 mi



**Follow I-4 E to FL-44 W/E New York Ave in Volusia County. Take exit 118 A - B from I-4 E**

33 min (36.1 mi)

- 5. Merge onto I-4 E
- 6. Take exit 118 A - B for Florida 44 toward New Smyrna Beach/DeLand Historic Dist
- 7. Keep left at the fork to continue on Exit 118 B, follow signs for Florida 44 W/DeLand Historic District and merge onto FL-44 W/E New York Ave



**Get on I-95 N in Daytona Beach from US-92 E/W International Speedway Blvd**

22 min (18.6 mi)

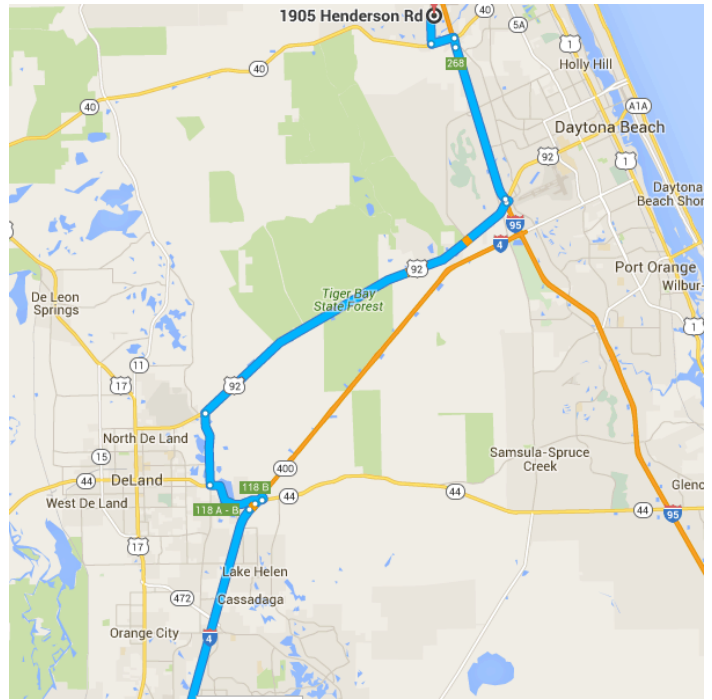
- 8. Merge onto FL-44 W/E New York Ave
- 9. Turn right onto N Kepler Rd

➤ 10. Turn right onto US-92 E/W International Speedway Blvd

13.3 mi

⤴ 11. Use the right lane to take the ramp onto I-95 N

0.4 mi



Follow I-95 N to FL-40 W/W Granada Blvd in Ormond Beach. Take exit 268 from I-95 N

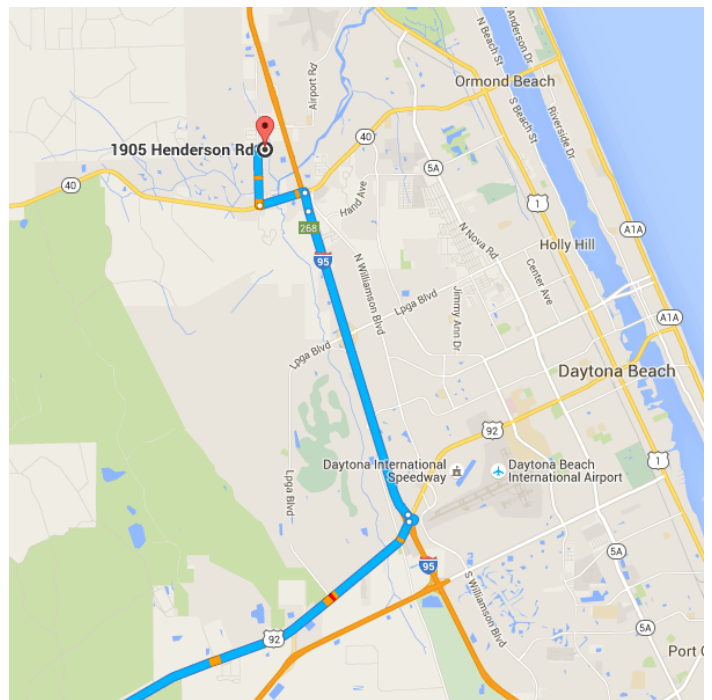
5 min (6.1 mi)

⤴ 12. Merge onto I-95 N

5.7 mi

➤ 13. Use the right 2 lanes to take exit 268 for FL-40 toward Ormond Beach/Ocala

0.3 mi



Follow FL-40 W/W Granada Blvd and N Tymber Creek Rd to Henderson Rd

4 min (2.0 mi)

⤴ 14. Use the left 2 lanes to turn left onto FL-40 W/W Granada Blvd (signs for Barberville/Silver Springs/Ocala)

0.9 mi

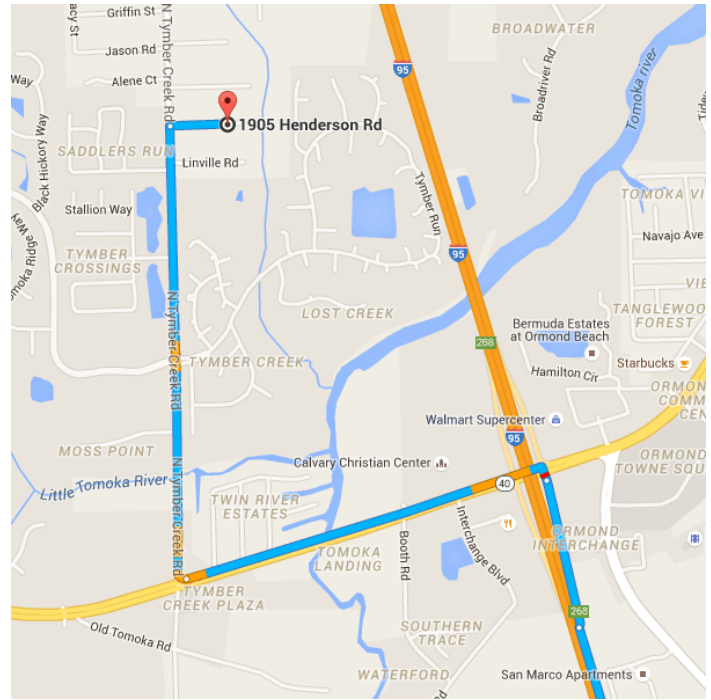
➤ 15. Turn right onto N Tymber Creek Rd

1.0 mi

➤ 16. Turn right onto Henderson Rd

**i** Destination will be on the right

0.1 mi



## 1905 Henderson Rd

Ormond Beach, FL 32174

These directions are for planning purposes only. You may find that construction projects, traffic, weather, or other events may cause conditions to differ from the map results, and you should plan your route accordingly. You must obey all signs or notices regarding your route.

