

Map data ©2015 Google 10 mi

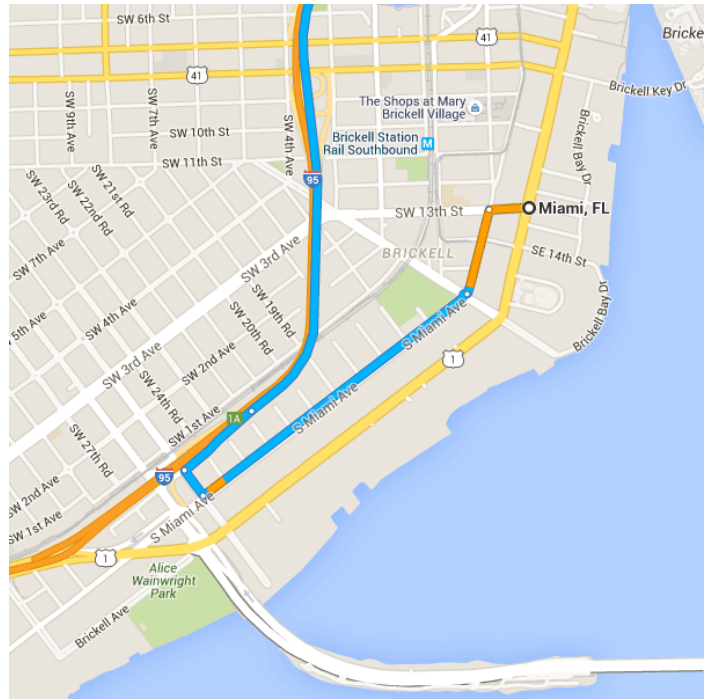
Miami, FL

Get on I-95 N from S Miami Ave

- 5 min (1.3 mi)
 - ↑ 1. Head west on SE 13th St toward Brickell Ave
 - 482 ft
 - ↶ 2. Turn left at the 1st cross street onto S Miami Ave
 - 0.2 mi
 - 📍 3. At the traffic circle, take the 2nd exit and stay on S Miami Ave
 - 0.8 mi
 - ↗ 4. Turn right onto SW 25th Rd
 - 384 ft

- 5. Turn right to merge onto I-95 N

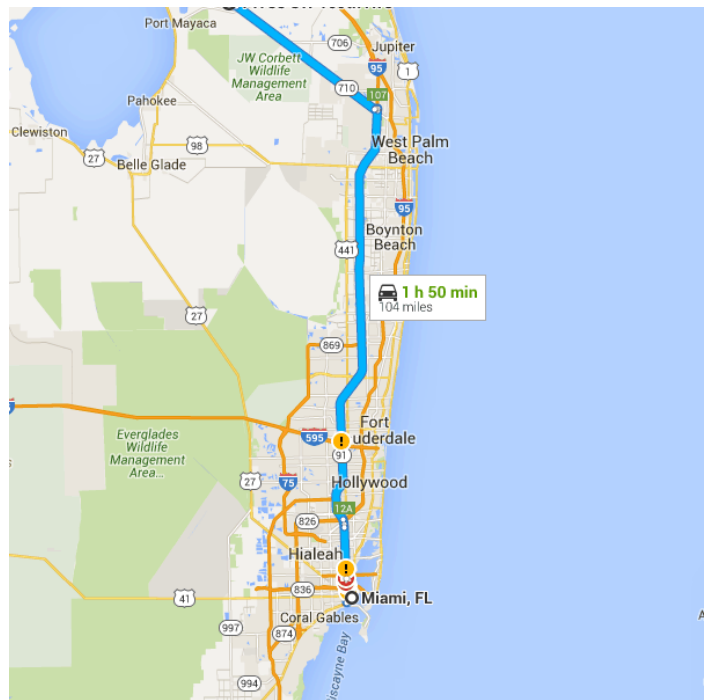
0.2 mi



Take FL-91/Florida's Turnpike to N Jog Rd in Palm Beach Gardens. Take exit 107 from FL-91/Florida's Turnpike

1 h 7 min (75.2 mi)

- 6. Merge onto I-95 N
- 7. Keep left at the fork to continue on I-95 Express, follow signs for Express Lanes
 - Toll road
- 8. Take the exit toward Florida Turnpike/Florida 826
- 9. Merge onto I-95 N
- 10. Use the left 2 lanes to take exit 12A for Florida 826 W/Florida's Turnpike
- 11. Keep left at the fork, follow signs for Turnpike and merge onto FL-91/Florida's Turnpike
 - Toll road



- ↗ 12. Take exit 107 toward Florida 710/Beeline Highway
 - ⚠ Toll road

 0.4 mi

Follow FL-710 to SW 169th Ave in Indiantown

32 min (27.4 mi)

- ↶ 13. Turn left onto N Jog Rd

 0.3 mi
- ↶ 14. Use the middle lane to turn left to stay on N Jog Rd

 0.2 mi
- ↘ 15. Turn right onto FL-710

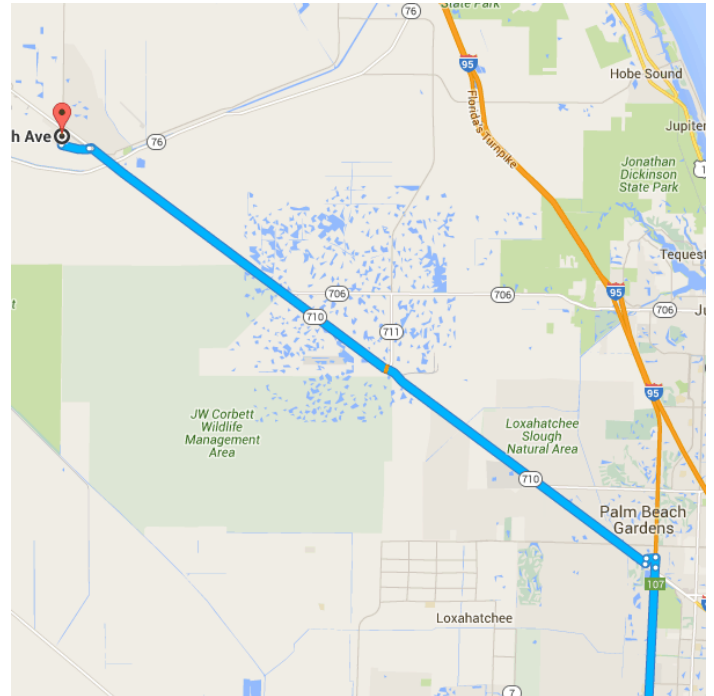
 25.4 mi
- ↶ 16. Turn left onto SW Madison Ave

 0.1 mi
- ↶ 17. Turn left onto SW Farm Rd/SW Farms Rd

 1.0 mi
- ↘ 18. Turn right onto SW 169th Ave

 0.2 mi
- ↘ 19. Turn right to stay on SW 169th Ave
 - i Destination will be on the right

 0.2 mi



14783 SW 169th Ave

Indiantown, FL 34956

These directions are for planning purposes only. You may find that construction projects, traffic, weather, or other events may cause conditions to differ from the map results, and you should plan your route accordingly. You must obey all signs or notices regarding your route.

Live traffic	<i>Fast</i> <i>Slow</i>
--------------	--

