

Map data ©2015 Google 2 mi

## Tallahassee, FL

### Take FL-61 S and Spring Creek Hwy to Feather Trail in Wakulla County

- 29 min (18.7 mi)

↑ 1. Head south on S Monroe St toward Apalachee Pkwy

23 ft
- ↑ 2. Continue straight to stay on S Monroe St

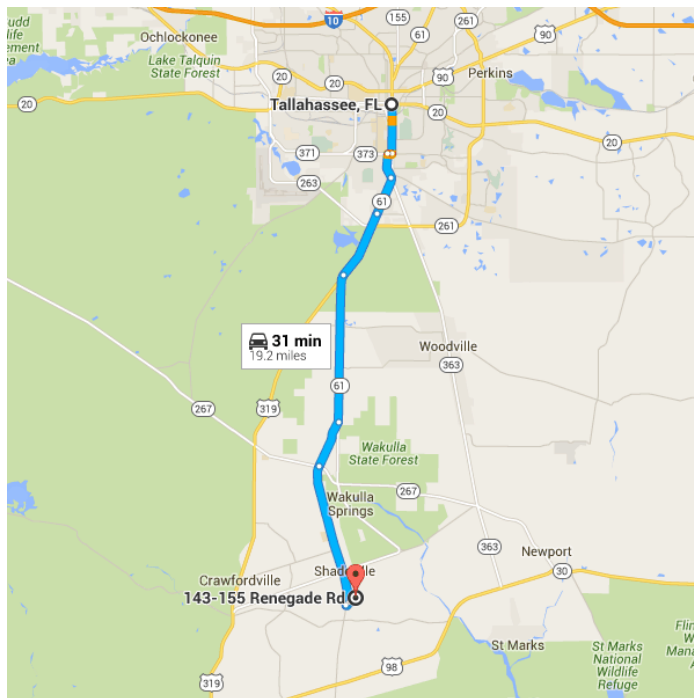
0.1 mi
- ↑ 3. Continue straight to stay on S Monroe St

1.7 mi
- ↘ 4. Turn right onto Orange Ave

0.1 mi
- ↙ 5. Turn left at the 1st cross street onto S Adams St

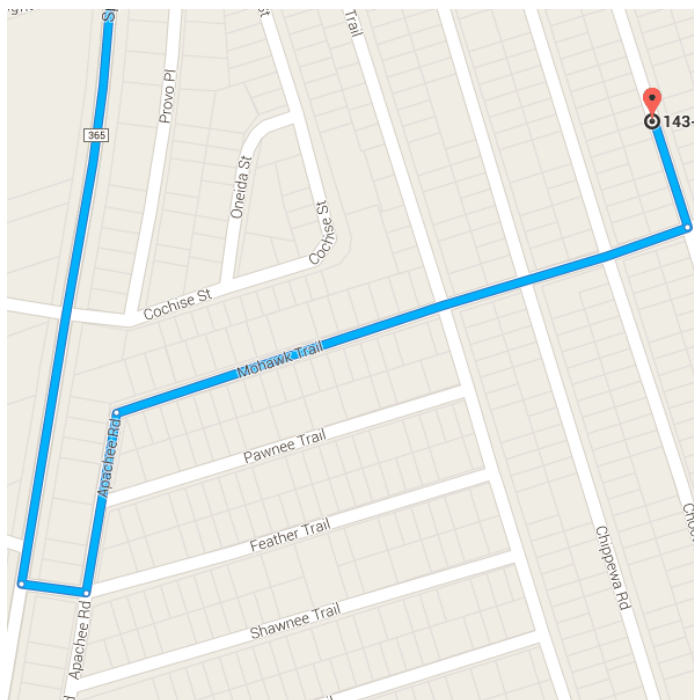
0.9 mi

- ↑ 6. Continue onto FL-61 S/Crawfordville Rd  
\_\_\_\_\_ 1.4 mi
- ↑ 7. Continue straight to stay on FL-61 S/Crawfordville Rd  
\_\_\_\_\_ 2.5 mi
- ↙ 8. Slight left onto FL-61 S  
\_\_\_\_\_ 5.2 mi
- ↘ 9. Turn right onto Bethel Church Rd/Old Shell Point Rd  
\_\_\_\_\_ 1.7 mi
- ↑ 10. Continue onto Spring Creek Hwy  
\_\_\_\_\_ 5.1 mi



### Take Mohawk Trail to Renegade Rd

- \_\_\_\_\_ 3 min (0.5 mi)
- ↙ 11. Turn left onto Feather Trail  
\_\_\_\_\_ 190 ft
- ↙ 12. Turn left onto Apache Rd  
\_\_\_\_\_ 0.1 mi
- ↑ 13. Apache Rd turns right and becomes Mohawk Trail  
\_\_\_\_\_ 0.3 mi
- ↙ 14. Turn left onto Renegade Rd  
\_\_\_\_\_ 328 ft






## 143-155 Renegade Rd

Crawfordville, FL 32327

These directions are for planning purposes only. You may find that construction projects, traffic, weather, or other events may cause conditions to differ from the map results, and you should plan your route accordingly. You must obey all signs or notices regarding your route.

Live traffic

Fast    Slow

