

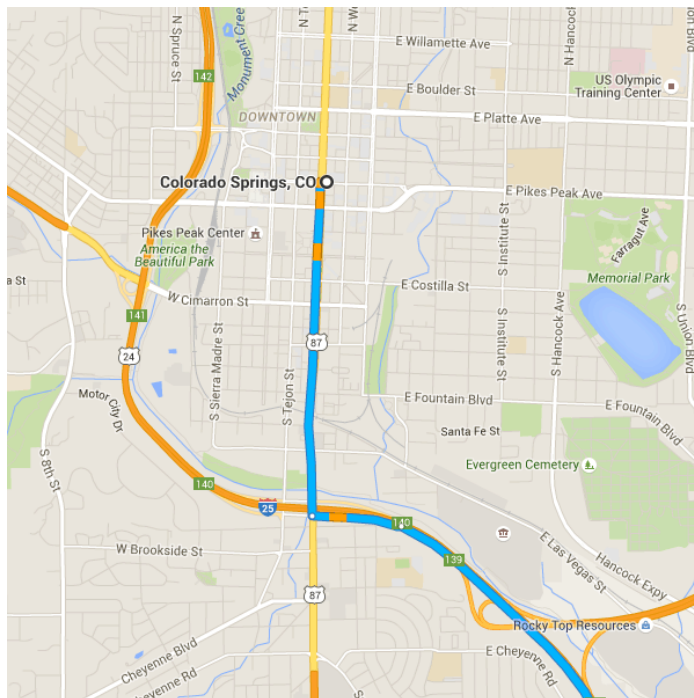
Map data ©2015 Google 20 mi

Colorado Springs, CO

Get on I-25 S

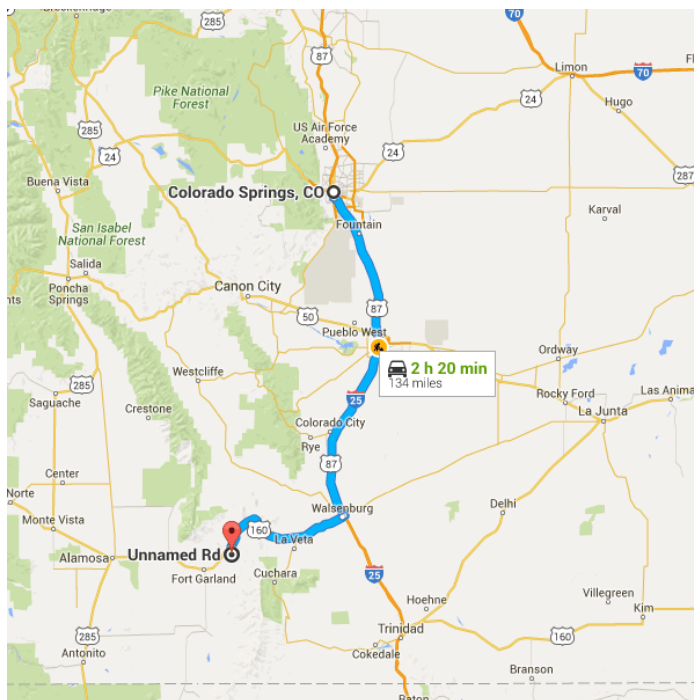
5 min (1.7 mi)

- ↑ 1. Head northwest on E Pikes Peak Ave toward US-85 N/US-87 N
59 ft
- ↶ 2. Turn left at the 1st cross street onto S Nevada Ave
1.3 mi
- ⤴ 3. Turn left to merge onto I-25 S
0.4 mi



Follow I-25 S to US-160 W in Huerfano County.
Take exit 50 from I-25 S

- 1 h 14 min (89.7 mi)
- 4. Merge onto I-25 S
- 89.6 mi
- 5. Take exit 50 for U.S. 160 W
- 0.2 mi



Continue on US-160 W to your destination in
Costilla County

- 1 h 1 min (42.8 mi)
- 6. Turn left onto US-160 W
- 0.9 mi
- 7. Turn left onto US-160 W/Main St
- 0.1 mi

- ↗ 8. Turn right at the 2nd cross street onto US-160 W/W 7th St
i Continue to follow US-160 W

- ↖ 9. Turn left

- ↗ 10. Turn right

- ↖ 11. Turn left

- ↗ 12. Slight right

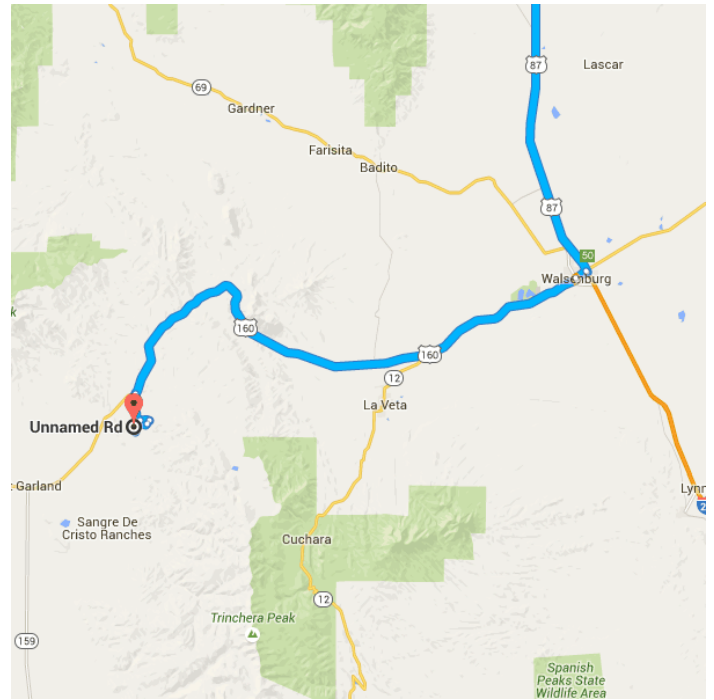
- ↖ 13. Turn left

- ↗ 14. Turn right

- ↗ 15. Turn right

- ↗ 16. Turn right
i Destination will be on the left

37.1 mi
469 ft
0.5 mi
0.7 mi
1.0 mi
0.6 mi
0.3 mi
1.1 mi
0.4 mi



Unnamed Rd

