

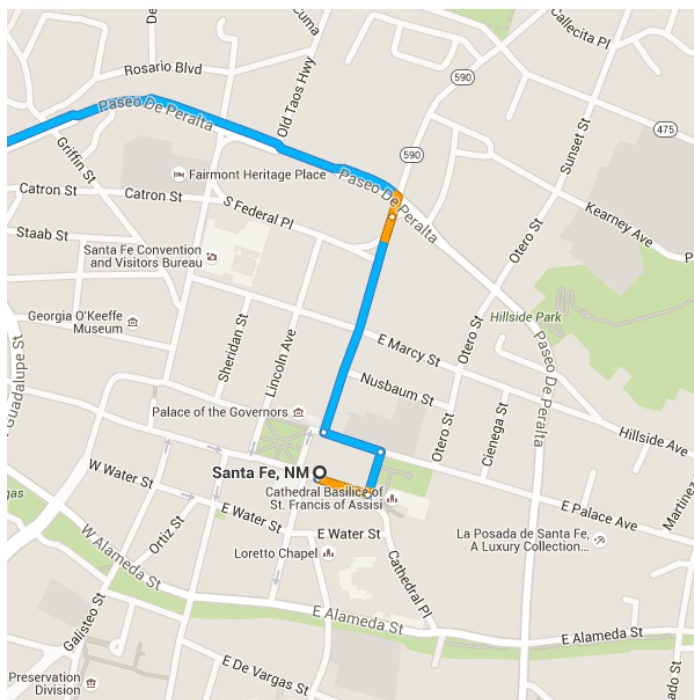
Map data ©2015 Google 20 mi

## Santa Fe, NM

### Take Washington Ave to Paseo De Peralta

3 min (0.4 mi)

- ↑ 1. Head east on E San Francisco St toward Cathedral Pl  
289 ft
- ↶ 2. Turn left onto Cathedral Pl  
246 ft
- ↶ 3. Turn left onto E Palace Ave  
331 ft
- ↑ 4. E Palace Ave turns right and becomes Washington Ave  
0.2 mi



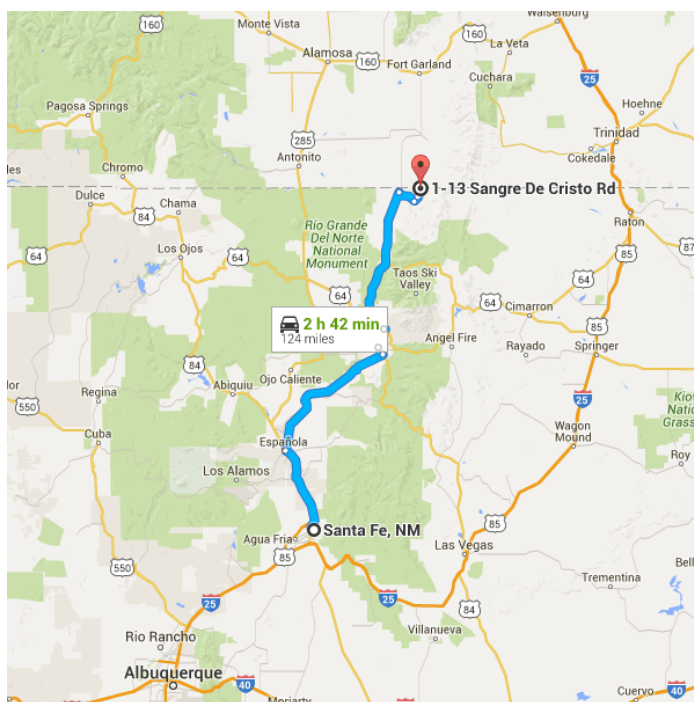
**Take US-285 N/US-84 W, NM-68 N and NM-522 N to Sangre De Cristo Rd in Taos County**

2 h 38 min (123 mi)

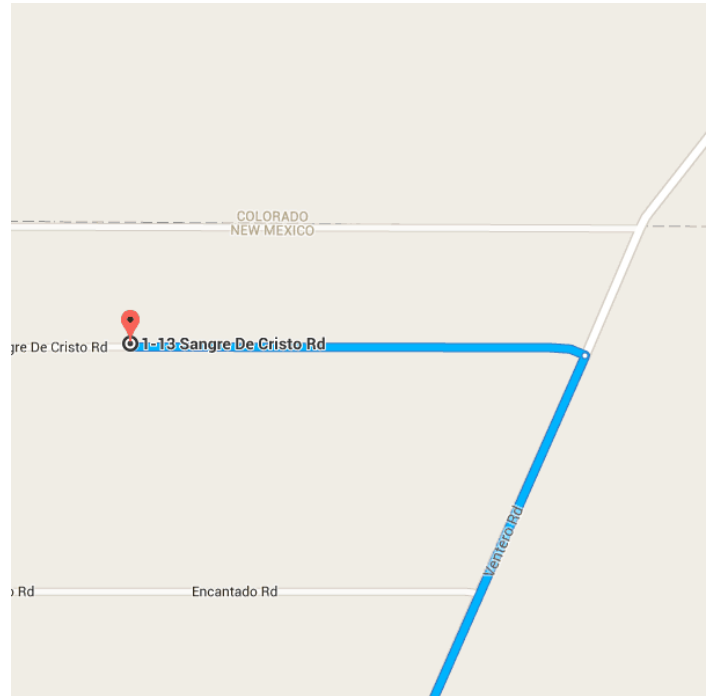
- ↶ 5. Turn left onto Paseo De Peralta  
0.7 mi
- ↷ 6. Turn right onto N Guadalupe St  
0.4 mi
- ⤴ 7. Use the left 2 lanes to take the ramp onto US-285 N/US-84 W/N St Francis Dr  
23.4 mi

i Continue to follow US-285 N/US-84 W
- ⤴ 8. Continue straight onto NM-68 N/S Riverside Dr  
41.4 mi

i Continue to follow NM-68 N
- ↶ 9. Turn left onto NM-240 E  
2.3 mi
- ↷ 10. Turn right to stay on NM-240 E  
0.3 mi
- ↷ 11. Slight left onto Blueberry Hill Rd  
4.8 mi
- ↷ 12. Turn right onto US-64 E  
0.2 mi
- ↶ 13. Turn left onto NM-522 N  
39.7 mi



- 14. Turn right onto NM-196 S  
5.4 mi
- ↶ 15. Turn left onto Ventero Rd  
1.5 mi
- ↑ 16. Continue onto Ventero Rd  
2.7 mi
  
- ↶ Turn left onto Sangre De Cristo Rd  
📍 Destination will be on the right  
2 min (0.5 mi)



### 1-13 Sangre De Cristo Rd

