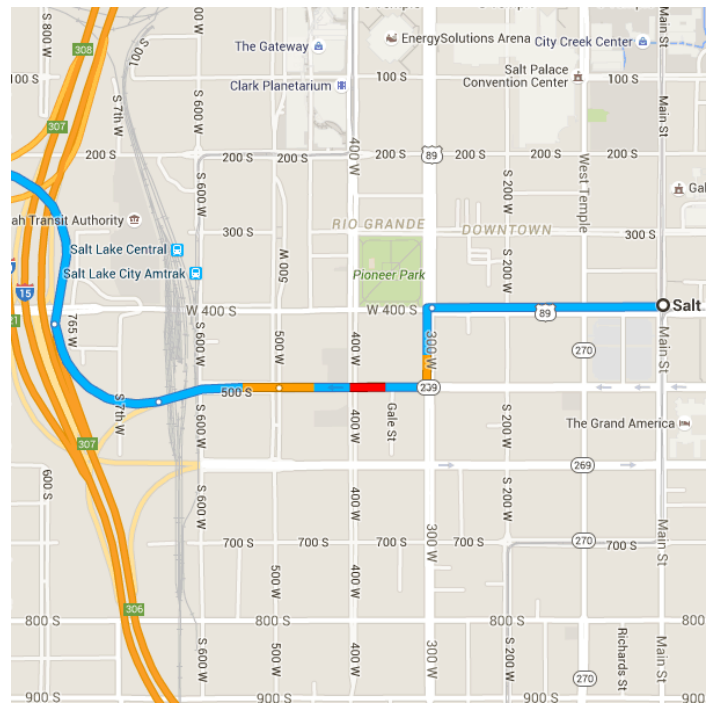


Imagery ©2015 Landsat, Data SIO, NOAA, U.S. Navy, NGA, GEBCO, Map data ©2015 Google 50 mi

### Salt Lake City, UT

Get on I-80 W from W 400 S/University Blvd and W 500 S/Cesar E. Chavez Blvd

- 4 min (1.4 mi)
  - ↑ 1. Head west on W 400 S/University Blvd toward Main St E
- 0.4 mi
  - ↶ 2. Turn left onto 300 W
- 0.2 mi
  - ↷ 3. Use the right lane to turn right at the 1st cross street onto W 500 S/Cesar E. Chavez Blvd
- 0.3 mi
  - ⤴ 4. Take the I-80 E/I-80 W ramp on the left to Las Vegas/Cheyenne/Reno/S.L. International Airport
- 0.2 mi
  - ↷ 5. Keep right at the fork, follow signs for I-80 W/Reno/S.L. International Airport and merge onto I-80 W
- 0.3 mi



## Follow I-80 W to Elko County. Take exit 314 from I-80 W

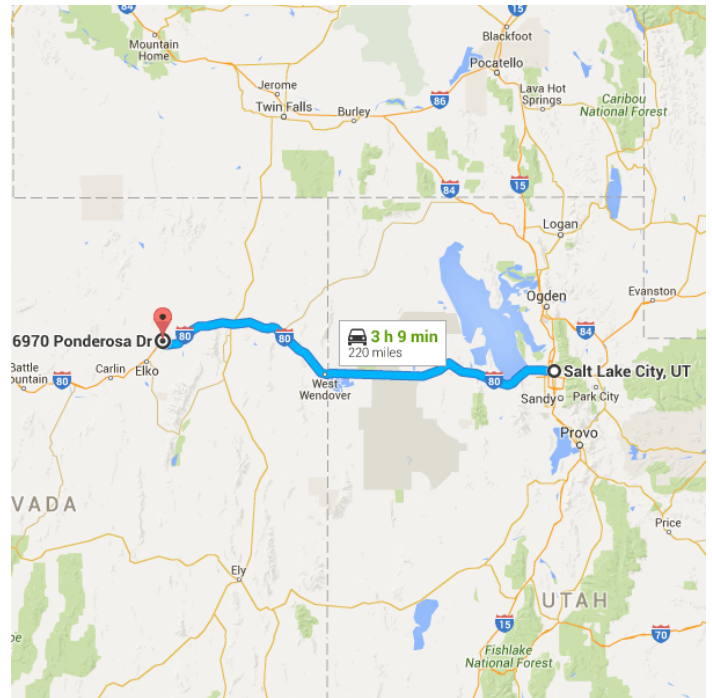
2 h 56 min (215 mi)

- 6. Merge onto I-80 W  
Entering Nevada

215 mi

- 7. Take exit 314 toward Ryndon/Devils Gate

0.2 mi



## Take Coal Mine Canyon Rd and Arthur Ave to Ponderosa Dr

10 min (3.3 mi)

- 8. Turn right toward Coal Mine Canyon Rd

95 ft

- 9. Continue onto Coal Mine Canyon Rd

1.4 mi

- 10. Turn left

0.5 mi

- 11. Continue onto 6th St

0.5 mi

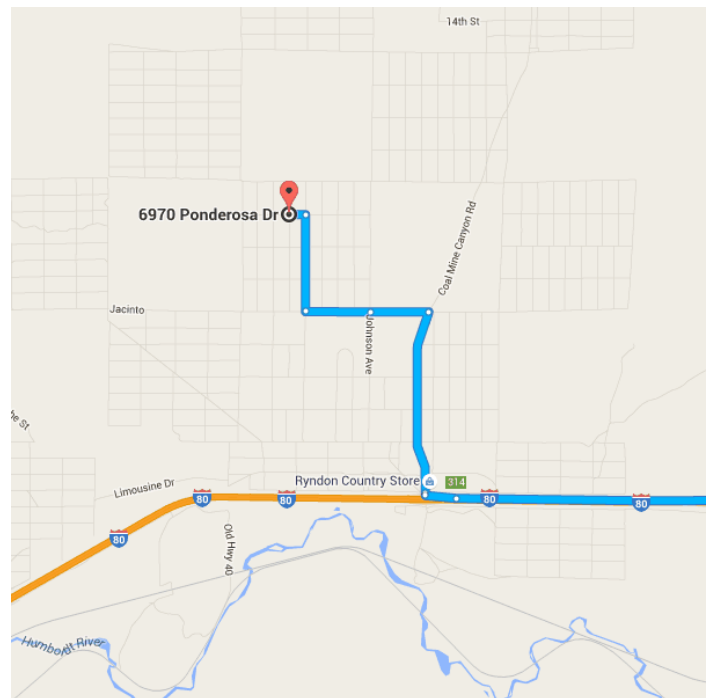
- 12. Turn right onto Arthur Ave

0.7 mi

- 13. Turn left at the 3rd cross street onto Ponderosa Dr

Destination will be on the right

0.1 mi



## 6970 Ponderosa Dr

Elko, NV 89801

These directions are for planning purposes only. You may find that construction projects, traffic, weather, or other events may cause conditions to differ from the map results, and you should plan your route accordingly. You must obey all signs or notices regarding your route.

