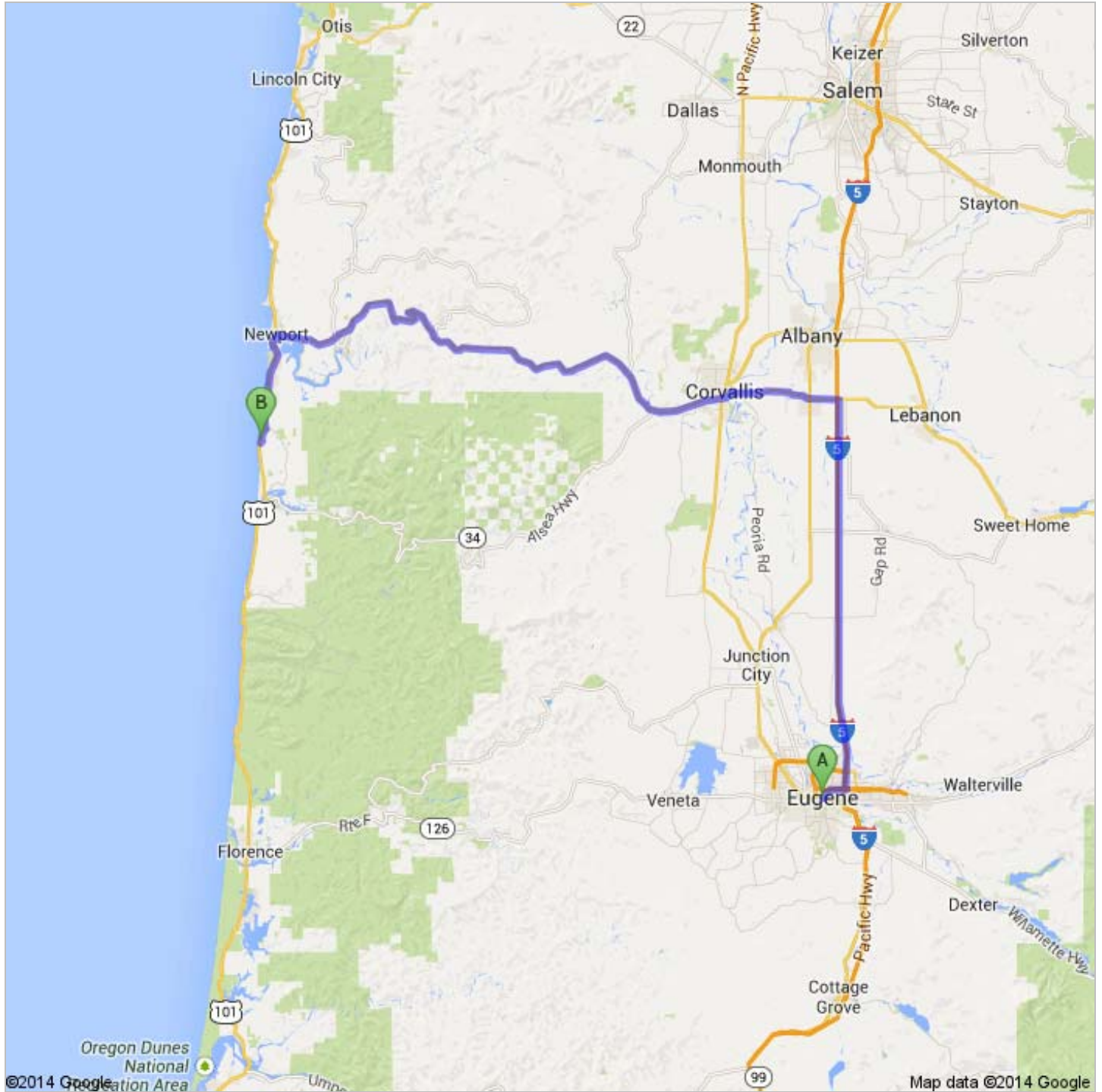





Directions to NW Juniper St
109 mi – about 2 hours 1 min



 Eugene, OR



1. Head **north** toward **Coburg Rd**

go 249 ft
total 249 ft



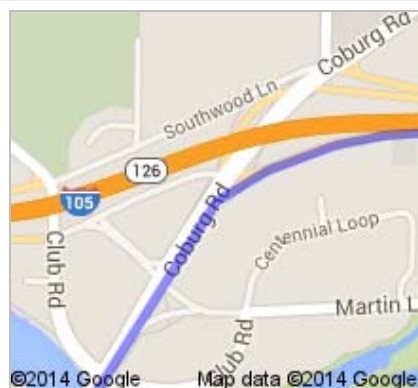
2. Merge onto **Coburg Rd**
About 1 min


go 0.7 mi
total 0.7 mi



 3. Slight right to merge onto **I-105 E** toward **I-5/
Springfield/Portland**
About 1 min

go 1.2 mi
total 1.9 mi



 4. Continue onto **OR-126 E**

go 0.5 mi
total 2.4 mi



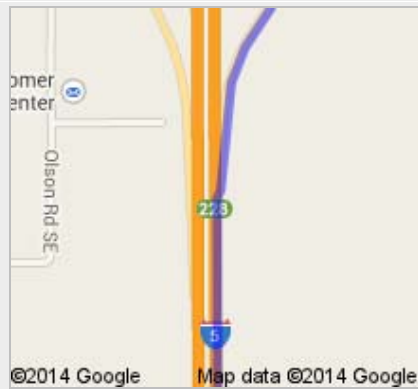
5. Take exit **4B** on the left to merge onto **I-5 N** toward **Portland**
About 30 mins

go 34.0 mi
total 36.3 mi



6. Take exit **228** for **OR-34** toward **Lebanon/Corvallis**

go 0.3 mi
total 36.7 mi



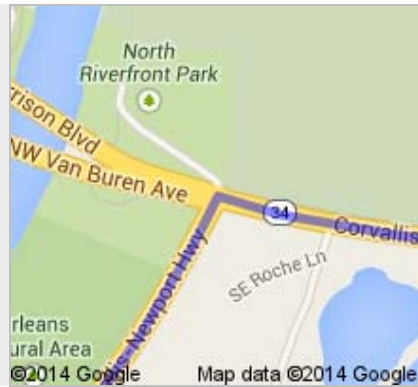
7. Turn left onto **OR-34 W/Corvallis-Lebanon Hwy 210**
About 11 mins

go 9.7 mi
total 46.4 mi



8. Turn left onto **OR-34 Bypass W/Corvallis-Newport Hwy**
Continue to follow Corvallis-Newport Hwy
About 1 hour 1 min

go 52.1 mi
total 98.5 mi



9. Turn left onto **Hwy 101 S/US-101 S/Oregon Coast Hwy**
About 14 mins

go 10.2 mi
total 109 mi



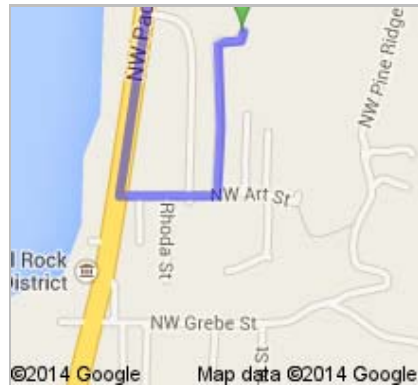
10. Turn left onto **NW Art St**
About 1 min

go 0.1 mi
total 109 mi



11. Take the 2nd left onto **NW Juniper St**

go 0.2 mi
total 109 mi



NW Juniper St



These directions are for planning purposes only. You may find that construction projects, traffic, weather, or other events may cause conditions to differ from the map results, and you should plan your route accordingly. You must obey all signs or notices regarding your route.

Map data ©2014 Google

Directions weren't right? Please find your route on maps.google.com and click "Report a problem" at the bottom left.



2530.kmz

Public · 0 views
Created on Mar 3 · By Bryson · Updated < 1 minute ago



2530



From: Eugene, OR



Driving directions to 44.50547, -124.07815



To: 44.50547, -124.07815

Continued Directions

Unfortunately Google Maps doesn't recognize some of the roads in the area. The yellow line represents continued directions from the Google Maps ending point to the outline of your property a distance of 0.12 of a mile. At the end of the Google directions continue directly north 0.12 of a mile. SW corner of property.