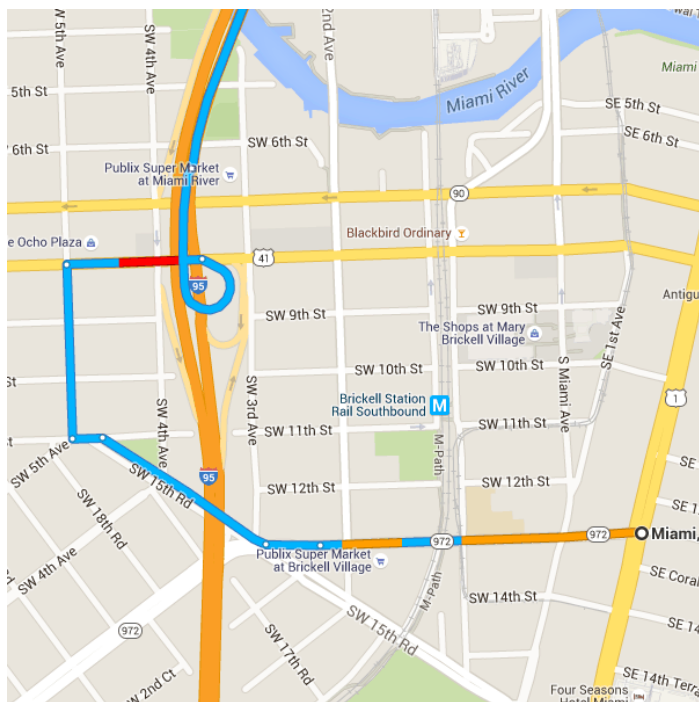


Map data ©2015 Google 20 mi

## Miami, FL

Get on I-95 N from SE 13th St, SW 15th Rd and SW 5th Ave

- 6 min (1.3 mi)
- ↑ 1. Head west on SE 13th St toward Brickell Ave
- 0.4 mi
- ↑ 2. Continue onto SW 15th Rd
- 328 ft
- ↗ 3. Slight right to stay on SW 15th Rd
- 0.2 mi
- ↖ 4. Slight left onto SW 11th St
- 180 ft
- ↘ 5. Turn right onto SW 5th Ave
- 0.2 mi
- ↘ 6. Turn right at the 3rd cross street onto SW 8th St/Carlos Arboleya Blvd/Tamiami Trail
- 0.2 mi
- ↗ 7. Slight right to merge onto I-95 N
- 0.3 mi



Take I-95 Express, Florida's Turnpike, I-595 W and I-75 N to FL-29 N in Collier County. Take exit 80 from I-75 N

- 1 h 20 min (94.5 mi)

8. Merge onto I-95 N

2.6 mi
9. Keep left at the fork to continue on I-95 Express, follow signs for Express Lanes

Toll road

7.5 mi
10. Take the exit toward Florida Turnpike/Florida 826

85 ft
11. Merge onto I-95 N

0.5 mi
12. Use the left 2 lanes to take exit 12A for Florida 826 W/Florida's Turnpike

0.8 mi
13. Keep left at the fork, follow signs for Turnpike and merge onto FL-91 N/Florida's Turnpike

Toll road

0.4 mi
14. Continue onto Florida's Turnpike

Toll road

10.6 mi
15. Use the right 2 lanes to take exit 54 for FL-84/I-595/US-441 toward Ft Lauderdale

Toll road

0.5 mi
16. Keep left at the fork, follow signs for I-595 W

Partial toll road

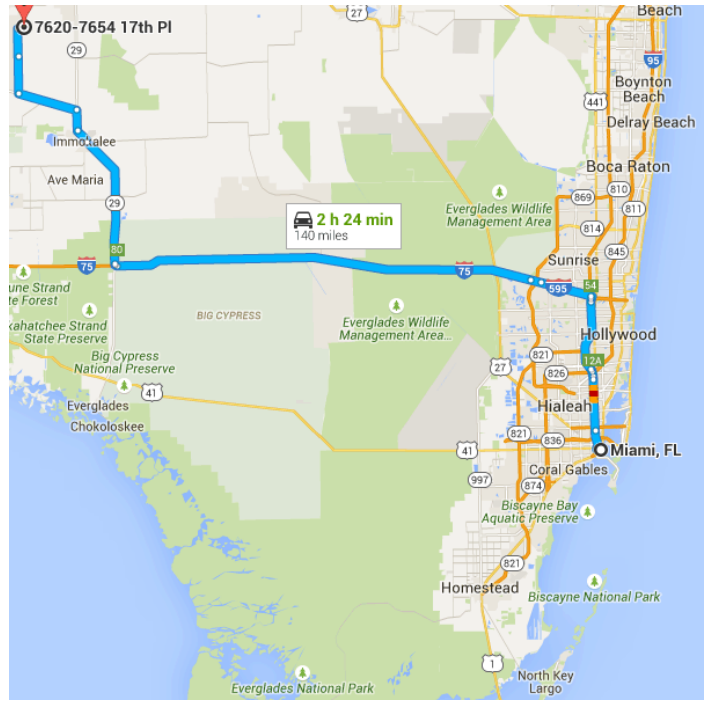
0.5 mi
17. Keep left and merge onto FL-84 W/I-595 W


Continue to follow I-595 W

Partial toll road


7.6 mi
18. Keep left to stay on I-595 W

1.5 mi




- 

19. Merge onto I-75 N



Partial toll road

---

61.5 mi
- 

20. Take exit 80 for Florida 29 toward Everglades City/Immokalee

---

0.3 mi
- 


21. Keep right at the fork, follow signs for FL-29 N and merge onto FL-29 N

---

0.2 mi


**Continue on FL-29 N. Take FL-82 W, Columbus Blvd and Moore Ave to 17th Pl in Hendry County**

55 min (44.5 mi)

- 


22. Merge onto FL-29 N

---

19.6 mi
- 


23. Turn right onto New Market Rd E

---

2.2 mi
- 


24. Turn right onto FL-29 N

---

3.1 mi
- 


25. Turn left onto FL-82 W

---

8.9 mi
- 


26. Turn right onto Columbus Blvd

---

5.4 mi
- 


27. Turn left onto Sentinela Blvd

---

282 ft
- 


28. Turn right onto Moore Ave

---

4.1 mi
- 


29. Turn right onto E 16th St

---

0.5 mi
- 


30. E 16th St turns slightly left and becomes Hines Ave

---

0.2 mi
- 


31. Turn right onto 16th Terrace

---

0.3 mi
- 


32. Turn left at the 1st cross street onto Wheeler Rd

---

0.1 mi
- 

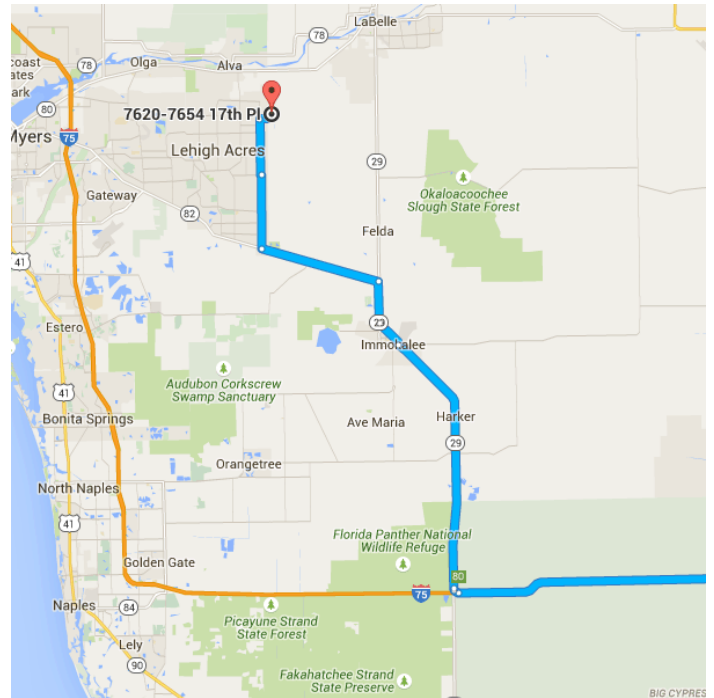
33. Turn right at the 1st cross street onto 17th Pl

---


Destination will be on the left

---

325 ft



**7620-7654 17th Pl**

Lehigh Acres, FL 33936

These directions are for planning purposes only. You may find that construction projects, traffic, weather, or other events may cause conditions to differ from the map results, and you should plan your route accordingly. You must obey all signs or notices regarding your route.

